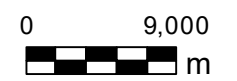


Map	Description
1 - 32	1:50,000 Rural
33 - 42	1:25,000 Rural
43 - 48	Kaikoura
49	Peninsula
50	Kekerengu
51	Clarence
52	Rakautara
53	Hapuku
54	Ocean Ridge
55	The Elms
56	Peketa
57	Goose Bay
58	Omihi
59	Oaro
30	Goose Bay, Omihi & Oaro
















1:450,000

**Map Layout & Index**

Kaikoura District Council does not guarantee that the data in this map is without flaw of any kind and disclaims all liability for any errors, loss or other consequences which may arise from relying on any information depicted. Cadastral and topographic data sourced from LINZ. Crown Copyright Reserved.

## Legend






-  Fault Awareness Overlay
-  Urban Flood Assessment Overlay
-  Non-Urban Flood Assessment Overlay
-  Liquefaction Hazard Overlay
-  Fault Avoidance Overlay
-  Debris Inundation Overlay
-  Mountain
-  Helipad
-  Scheduled Site
-  Historic Building
-  Protected Tree
-  Archaeological Site
-  High Voltage Transmission Line (66kV or Higher)

## Coastal Hazard

-  Coastal Hazard 1
-  Coastal Hazard 2
-  Archaeological Area - Lines
-  Archaeological Area
-  Designations
-  Designations
-  Coast
-  Fyffe Historic Area (FHA)

## Reserves

### District Plan Classification

-  Reserve (Local Purpose)
-  Reserve (Scenic/Rec)
-  Reserve (Ngai Tahu)
-  Reserve (Esplanade)
-  Marine Facilities Zone

## Airfield Landing Strips












### Category

-  Tarmac


-  Grass

## Airport Areas



### Category

-  Possible Future Designation Extension
-  Take-off, Climb Approach Surface (Refer to Transport section of Plan)
-  Possible Runway Extension
-  Buildings
-  Proposed Road Widening
-  Main North Railway
-  Road
-  Parcels
-  Road Parcels
-  Clarence River
-  Lake Rotoiti



## Height Control Areas

-  Height Control 5.5m
-  Height Control 11m
-  District Boundary
-  Other District Boundaries

## Outstanding Natural Areas

-  Significant Landscape
-  Outstanding Landscape

## Zoning

-  Ocean Ridge Comprehensive Living (ORCL)
-  Kaikoura Peninsula Tourism Zone (KPTZ)
-  Zone Business A
-  Zone Business B
-  Zone Residential A
-  Zone Residential B
-  Zone Settlement
- Rural

**Note 1:** . These maps contain multiple overlapping layers and caution is advised when interpreting layers and risk to properties. Non-statutory guidance and property searches can found at the Kaikoura District Council website

**Note 2:** The legend does not apply to the Map Layout and Index Sheet

MARLBOROUGH  
DISTRICT

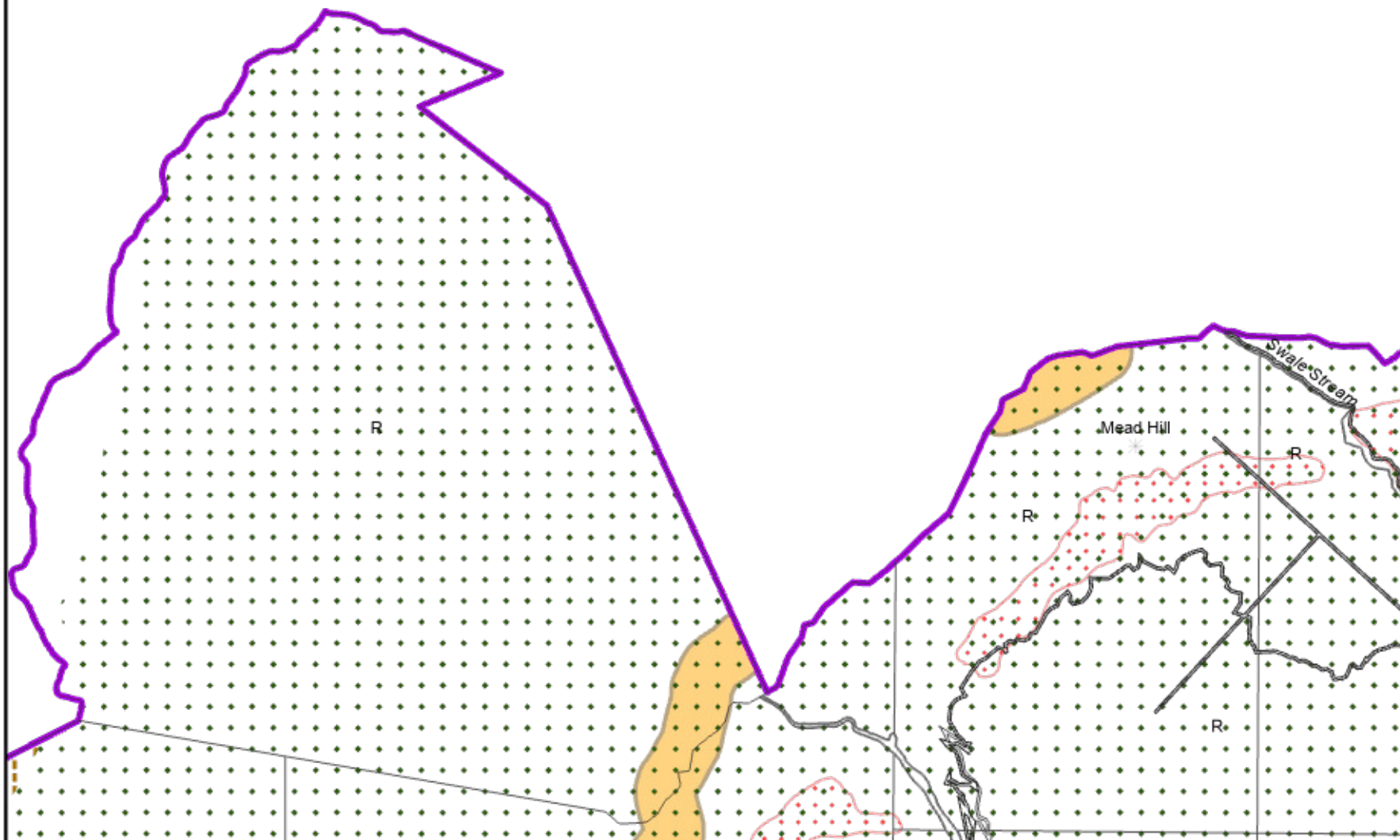


	1	2
	6	7



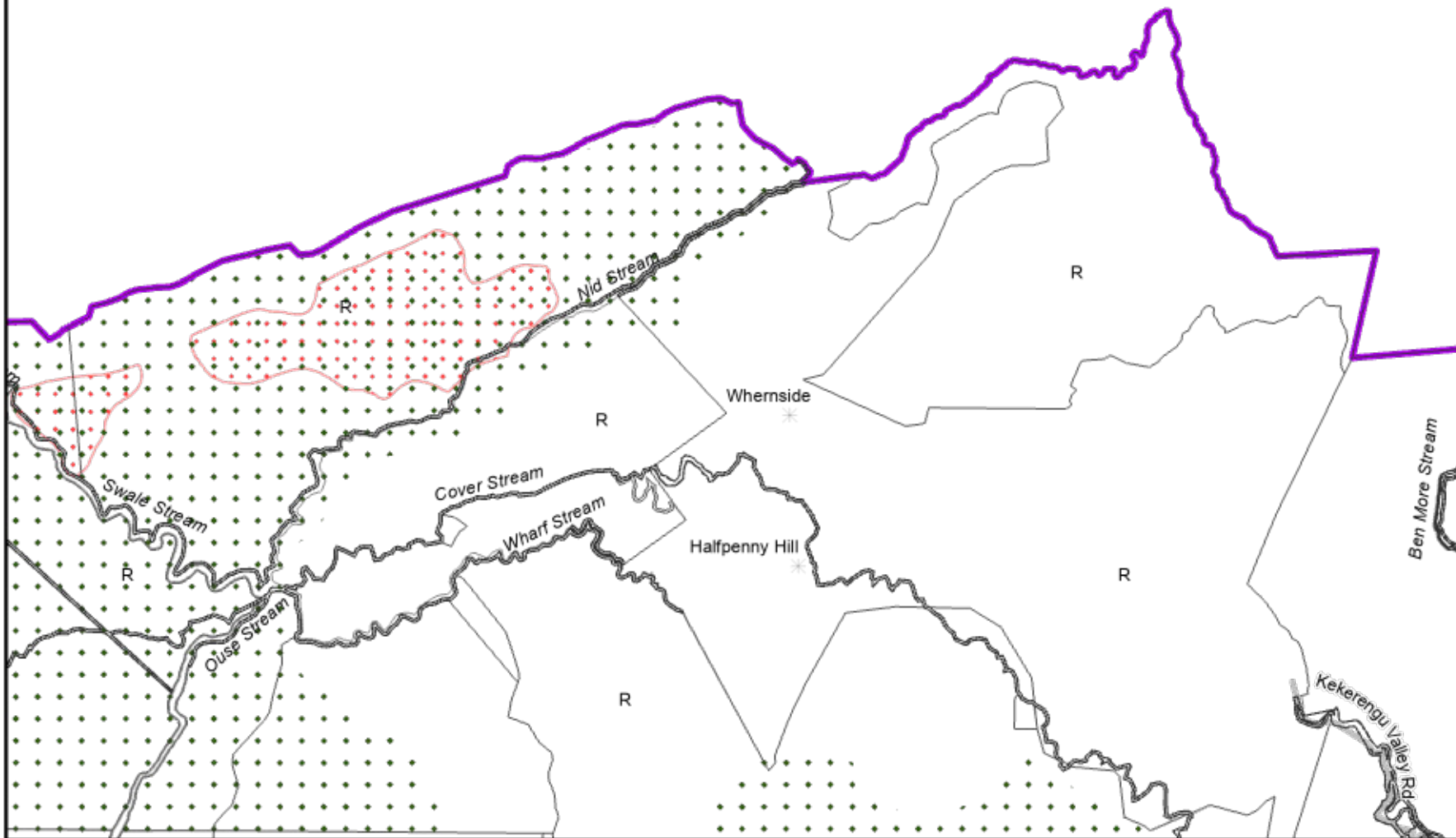
1:50,000

1





MARLBOROUGH  
DISTRICT



1	2	3
	7	8



0 1,000  
m

1:50,000

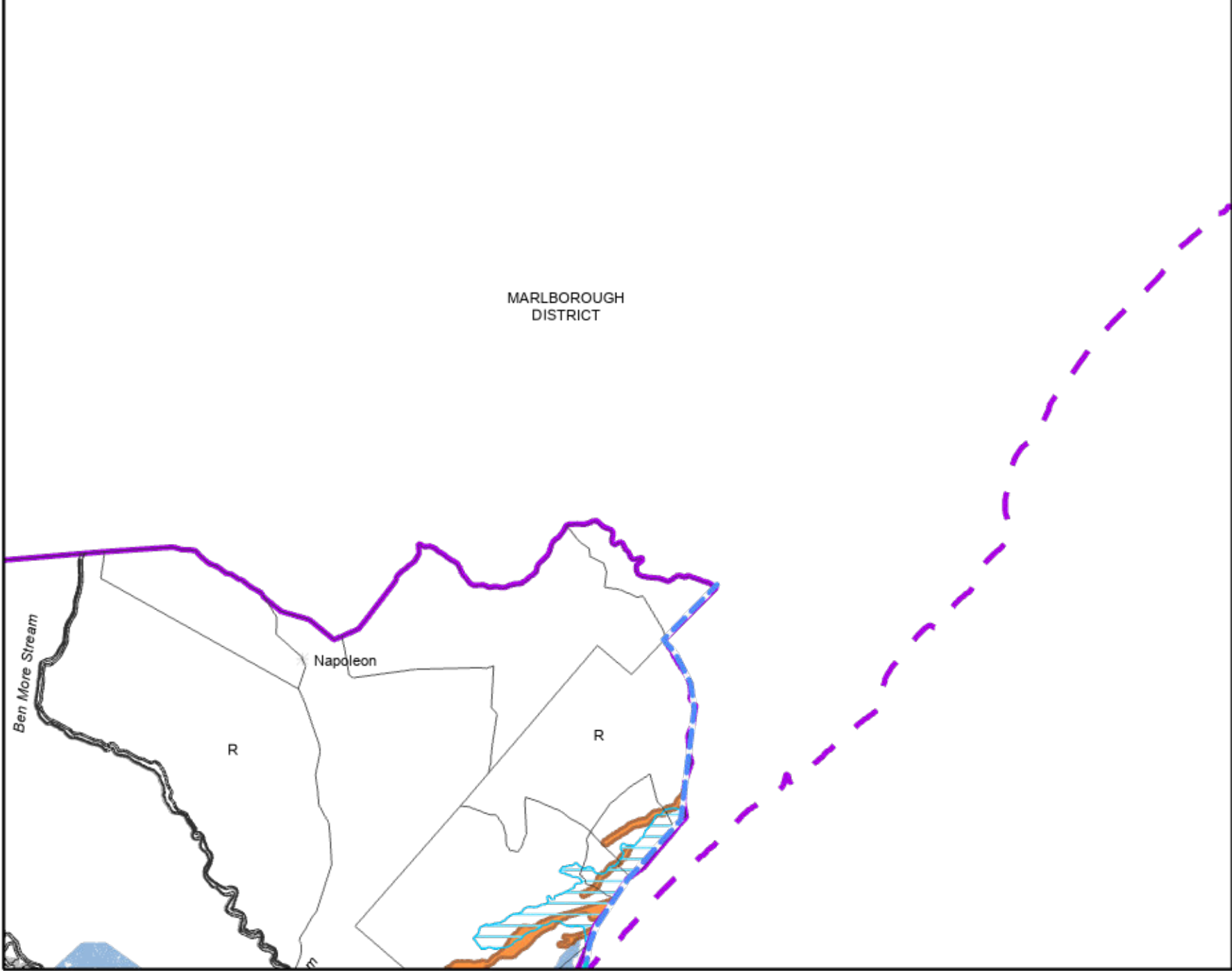
**2**

Kaikōura District Council does not guarantee that the data in this map is without flaw of any kind and disclaims all liability for any errors, loss or other consequences which may arise from relying on any information depicted. These maps contain multiple overlapping layers and caution is advised when interpreting layers and risk to properties. Non-statutory guidance and property searches can found at the Kaikōura District Council website. Cadastral and topographic data sourced from LINZ. Crown Copyright Reserved.

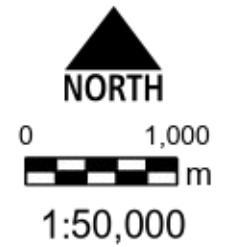




MARLBOROUGH  
DISTRICT



2	3	
	8	



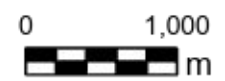
**3**

Kaikoura District Council does not guarantee that the data in this map is without flaw of any kind and disclaims all liability for any errors, loss or other consequences which may arise from relying on any information depicted. These maps contain multiple overlapping layers and caution is advised when interpreting layers and risk to properties. Non-statutory guidance and property searches can found at the Kaikoura District Council website. Cadastral and topographic data sourced from LINZ. Crown Copyright Reserved.



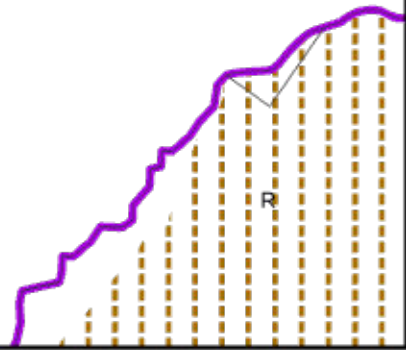
MARLBOROUGH  
DISTRICT

	4	5
	9	10



1:50,000

**4**



Kaikoura District Council does not guarantee that the data in this map is without flaw of any kind and disclaims all liability for any errors, loss or other consequences which may arise from relying on any information depicted. These maps contain multiple overlapping layers and caution is advised when interpreting layers and risk to properties. Non-statutory guidance and property searches can found at the Kaikoura District Council website. Cadastral and topographic data sourced from LINZ. Crown Copyright Reserved.

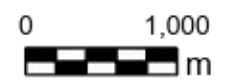


MARLBOROUGH  
DISTRICT

Tapuae-o-Uenuku

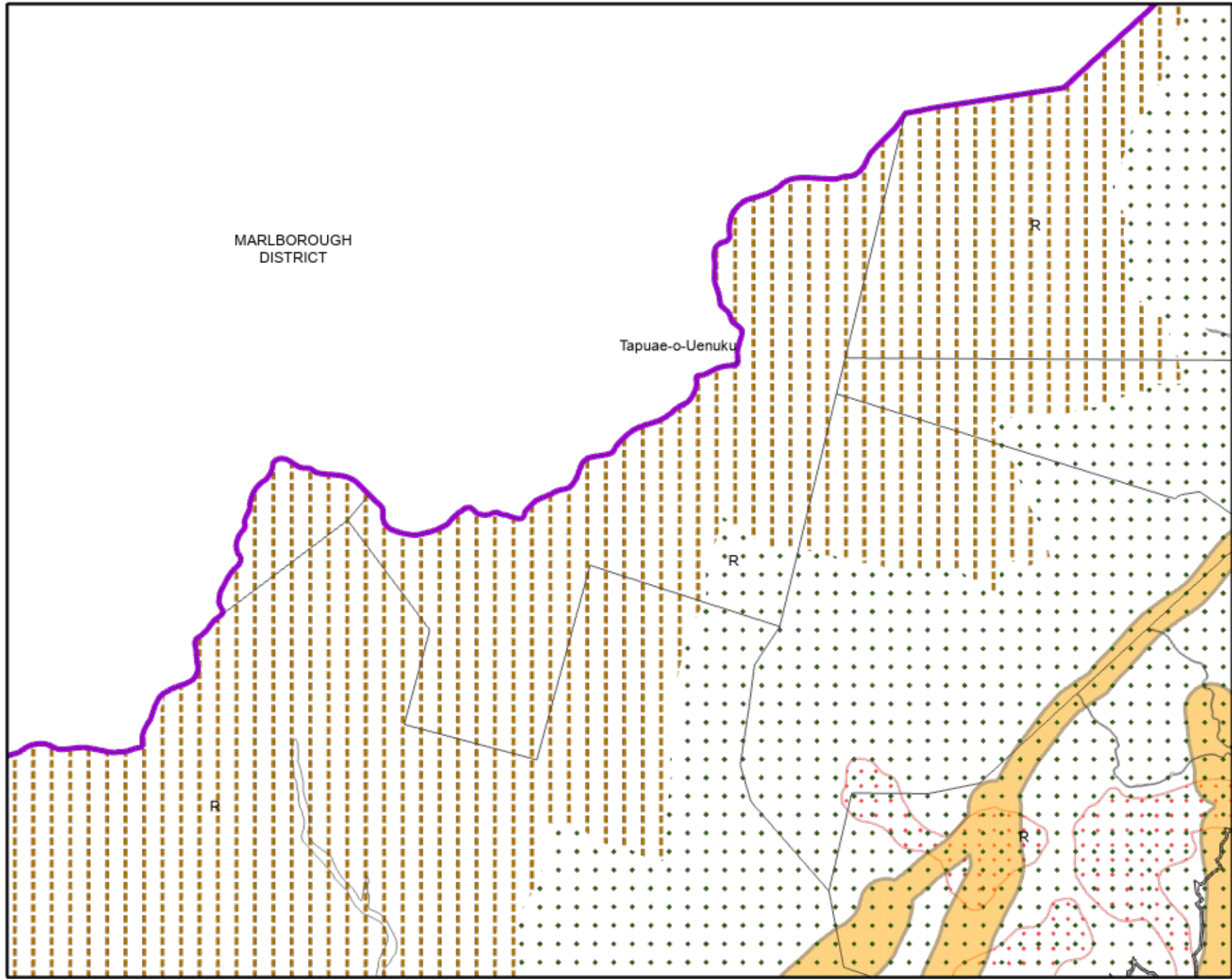


		1
4	5	6
1	10	11

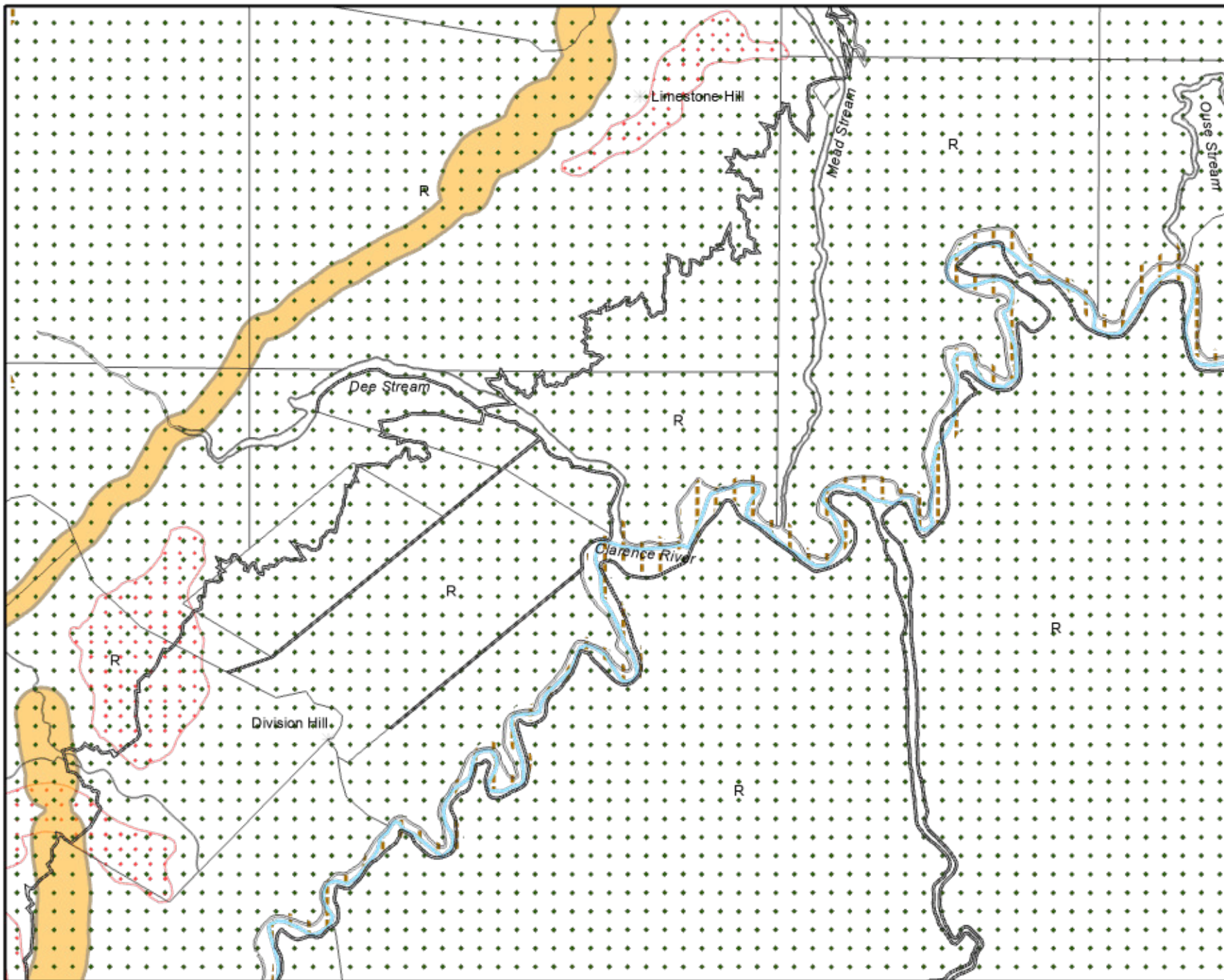


1:50,000

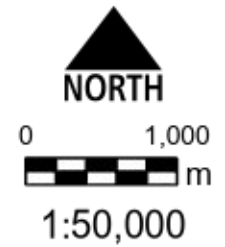
**5**



Kaikoura District Council does not guarantee that the data in this map is without flaw of any kind and disclaims all liability for any errors, loss or other consequences which may arise from relying on any information depicted. These maps contain multiple overlapping layers and caution is advised when interpreting layers and risk to properties. Non-statutory guidance and property searches can found at the Kaikoura District Council website. Cadastral and topographic data sourced from LINZ. Crown Copyright Reserved.



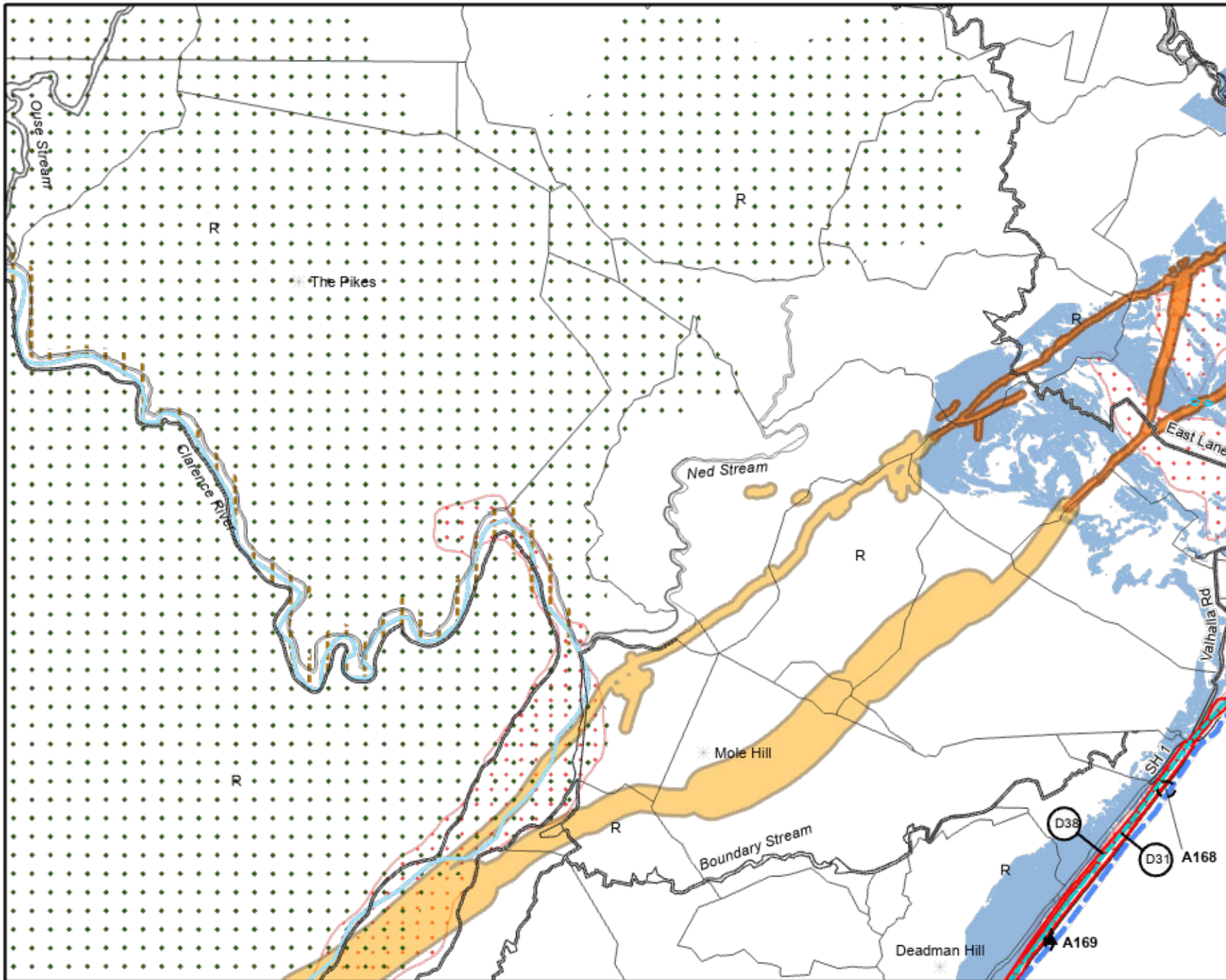
	1	2
5	6	7
2	11	12



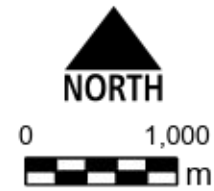
6

Kaikoura District Council does not guarantee that the data in this map is without flaw of any kind and disclaims all liability for any errors, loss or other consequences which may arise from relying on any information depicted. These maps contain multiple overlapping layers and caution is advised when interpreting layers and risk to properties. Non-statutory guidance and property searches can found at the Kaikoura District Council website. Cadastral and topographic data sourced from LINZ. Crown Copyright Reserved.





1	2	3
6	7	8
3	12	

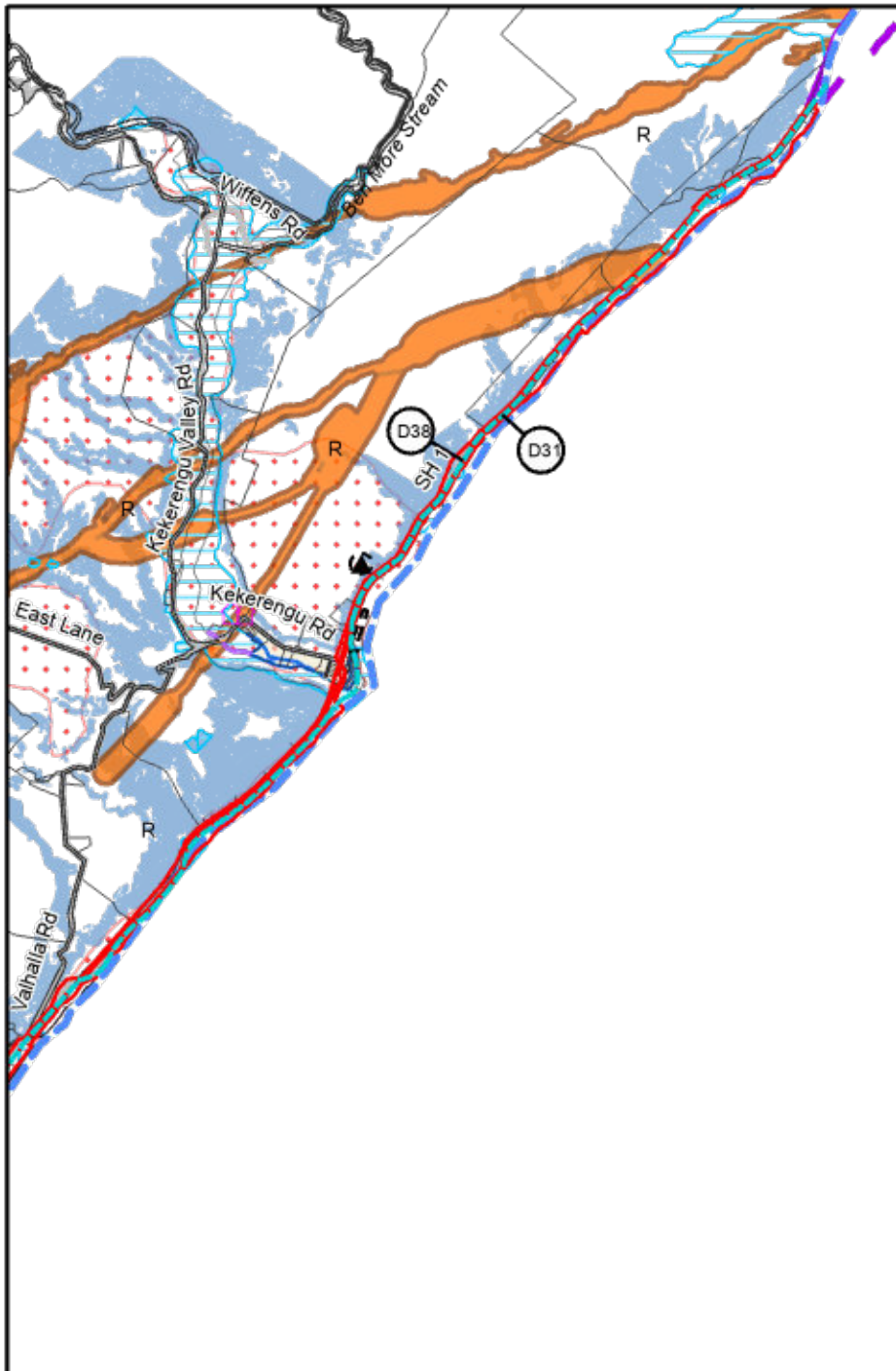


1:50,000

**7**

Kaikōura District Council does not guarantee that the data in this map is without flaw of any kind and disclaims all liability for any errors, loss or other consequences which may arise from relying on any information depicted. These maps contain multiple overlapping layers and caution is advised when interpreting layers and risk to properties. Non-statutory guidance and property searches can be found at the Kaikōura District Council website. Cadastral and topographic data sourced from LINZ. Crown Copyright Reserved.





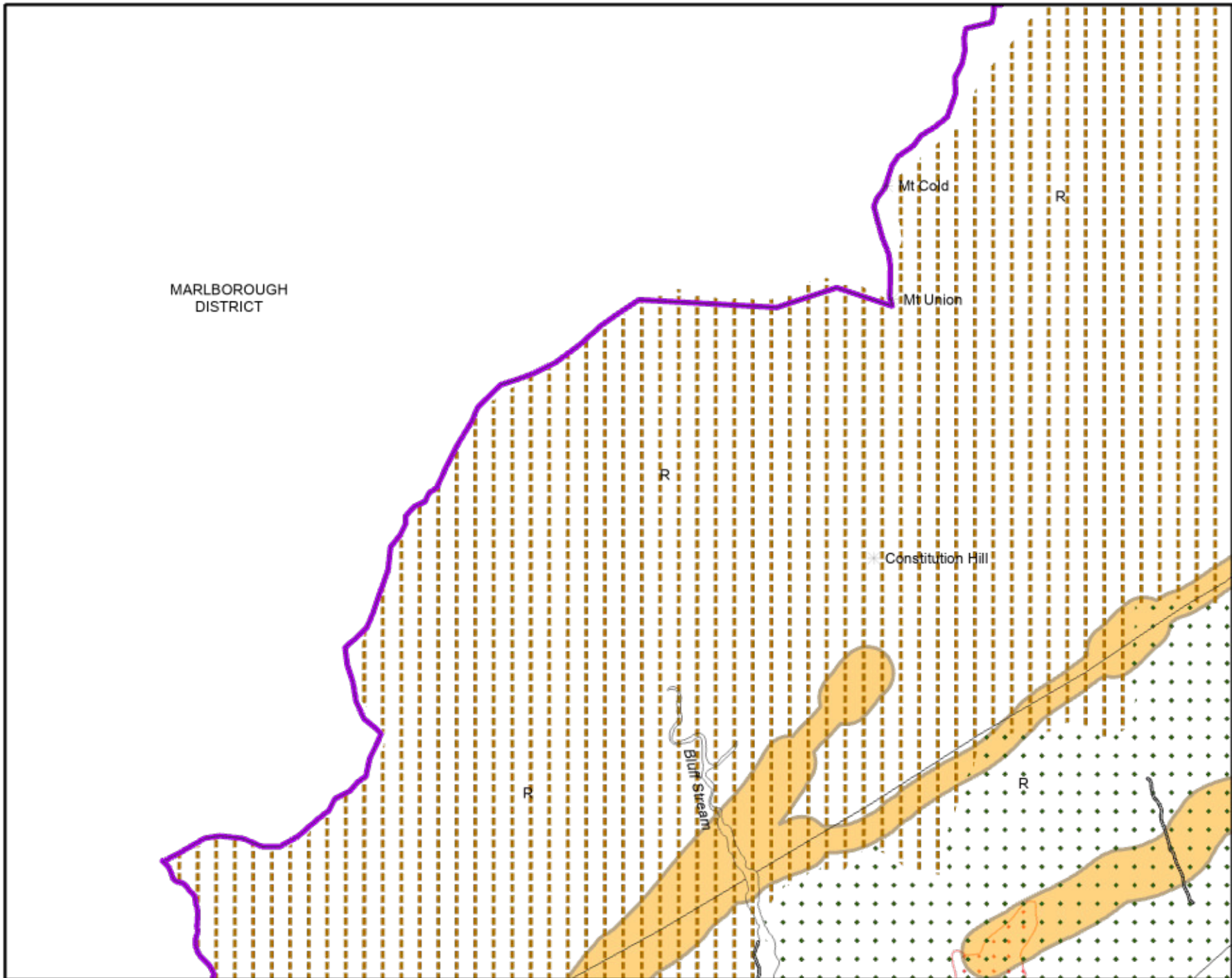
2	3	
7	8	



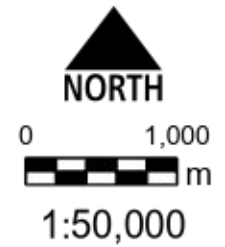
1:50,000

**8**

Kaikoura District Council does not guarantee that the data in this map is without flaw of any kind and disclaims all liability for any errors, loss or other consequences which may arise from relying on any information depicted. These maps contain multiple overlapping layers and caution is advised when interpreting layers and risk to properties. Non-statutory guidance and property searches can found at the Kaikoura District Council website. Cadastral and topographic data sourced from LINZ. Crown Copyright Reserved.



	4	5
	9	10
5	13	14



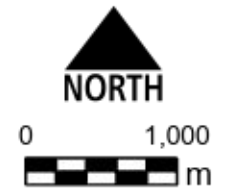
**9**

Kaikoura District Council does not guarantee that the data in this map is without flaw of any kind and disclaims all liability for any errors, loss or other consequences which may arise from relying on any information depicted. These maps contain multiple overlapping layers and caution is advised when interpreting layers and risk to properties. Non-statutory guidance and property searches can found at the Kaikoura District Council website. Cadastral and topographic data sourced from LINZ. Crown Copyright Reserved.



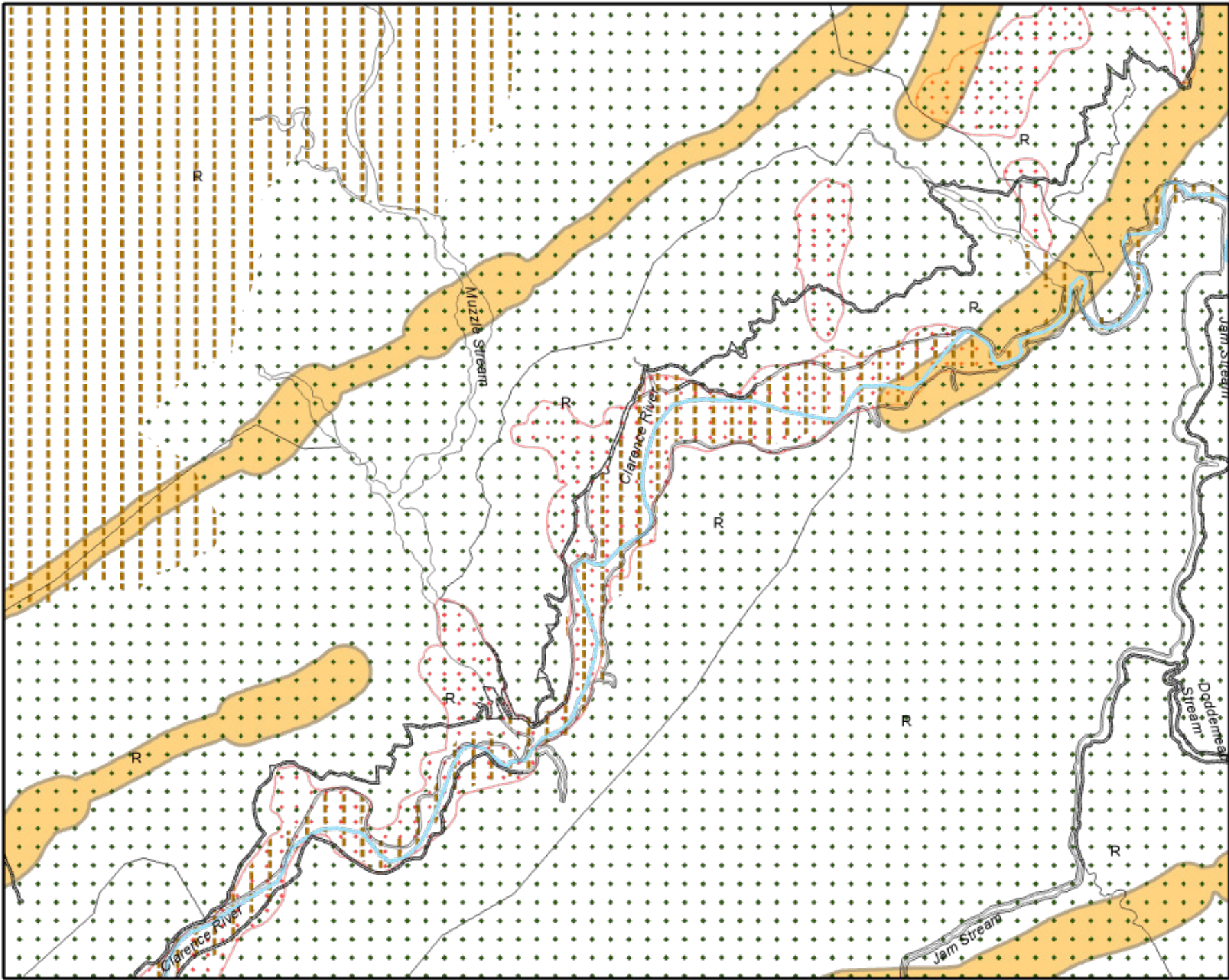


4	5	6
9	10	11
6	14	15



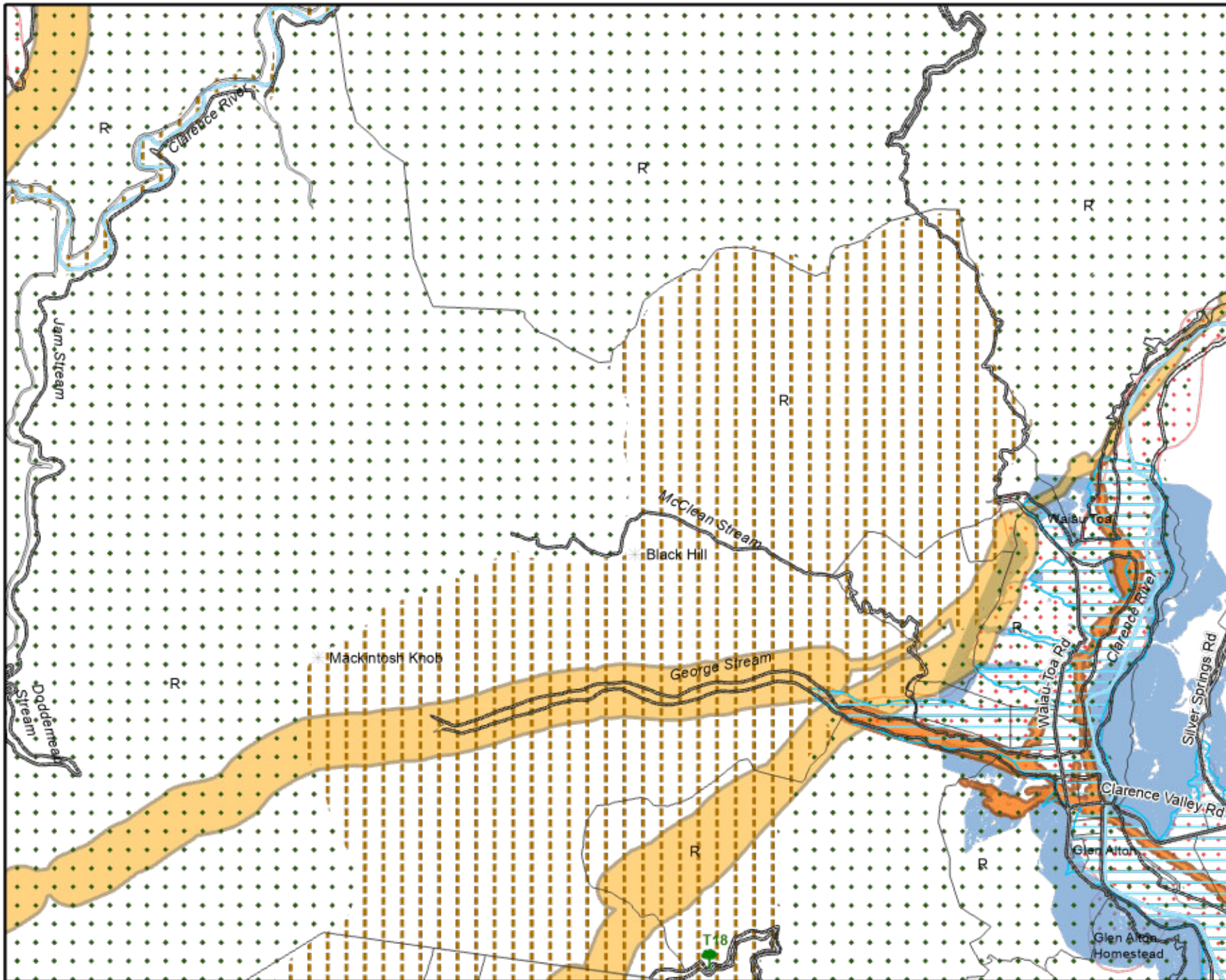
1:50,000

**10**

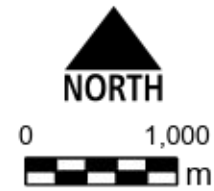


Kaikōura District Council does not guarantee that the data in this map is without flaw of any kind and disclaims all liability for any errors, loss or other consequences which may arise from relying on any information depicted. These maps contain multiple overlapping layers and caution is advised when interpreting layers and risk to properties. Non-statutory guidance and property searches can be found at the Kaikōura District Council website. Cadastral and topographic data sourced from LINZ. Crown Copyright Reserved.





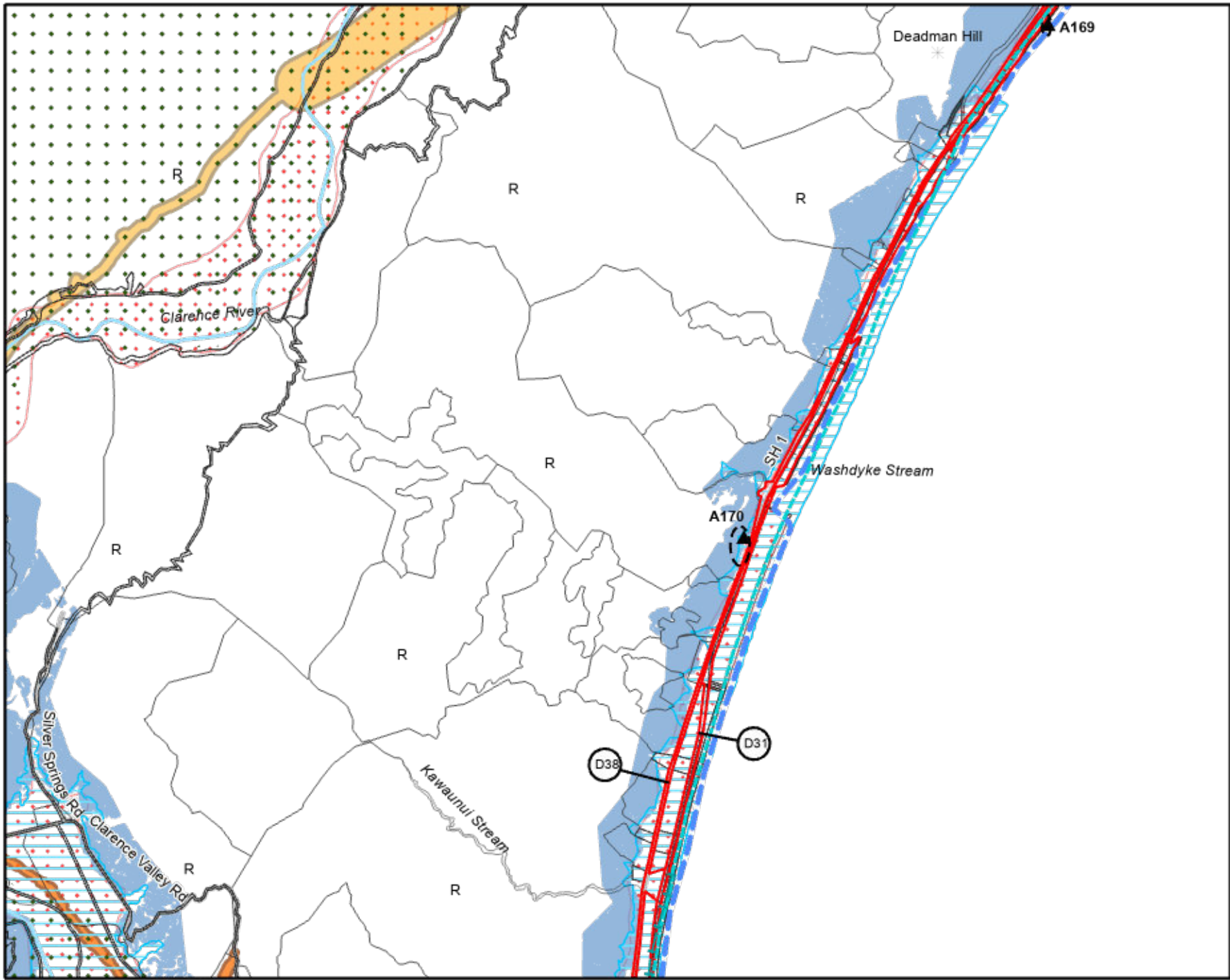
5	6	7
10	11	12
7	15	16



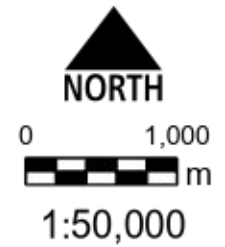
1:50,000

**11**

Kaikoura District Council does not guarantee that the data in this map is without flaw of any kind and disclaims all liability for any errors, loss or other consequences which may arise from relying on any information depicted. These maps contain multiple overlapping layers and caution is advised when interpreting layers and risk to properties. Non-statutory guidance and property searches can found at the Kaikoura District Council website. Cadastral and topographic data sourced from LINZ. Crown Copyright Reserved.



6	7	8
11	12	
8	16	



**12**

Kaikōura District Council does not guarantee that the data in this map is without flaw of any kind and disclaims all liability for any errors, loss or other consequences which may arise from relying on any information depicted. These maps contain multiple overlapping layers and caution is advised when interpreting layers and risk to properties. Non-statutory guidance and property searches can be found at the Kaikōura District Council website. Cadastral and topographic data sourced from LINZ. Crown Copyright Reserved.





**KAIKŌURA**  
DISTRICT COUNCIL



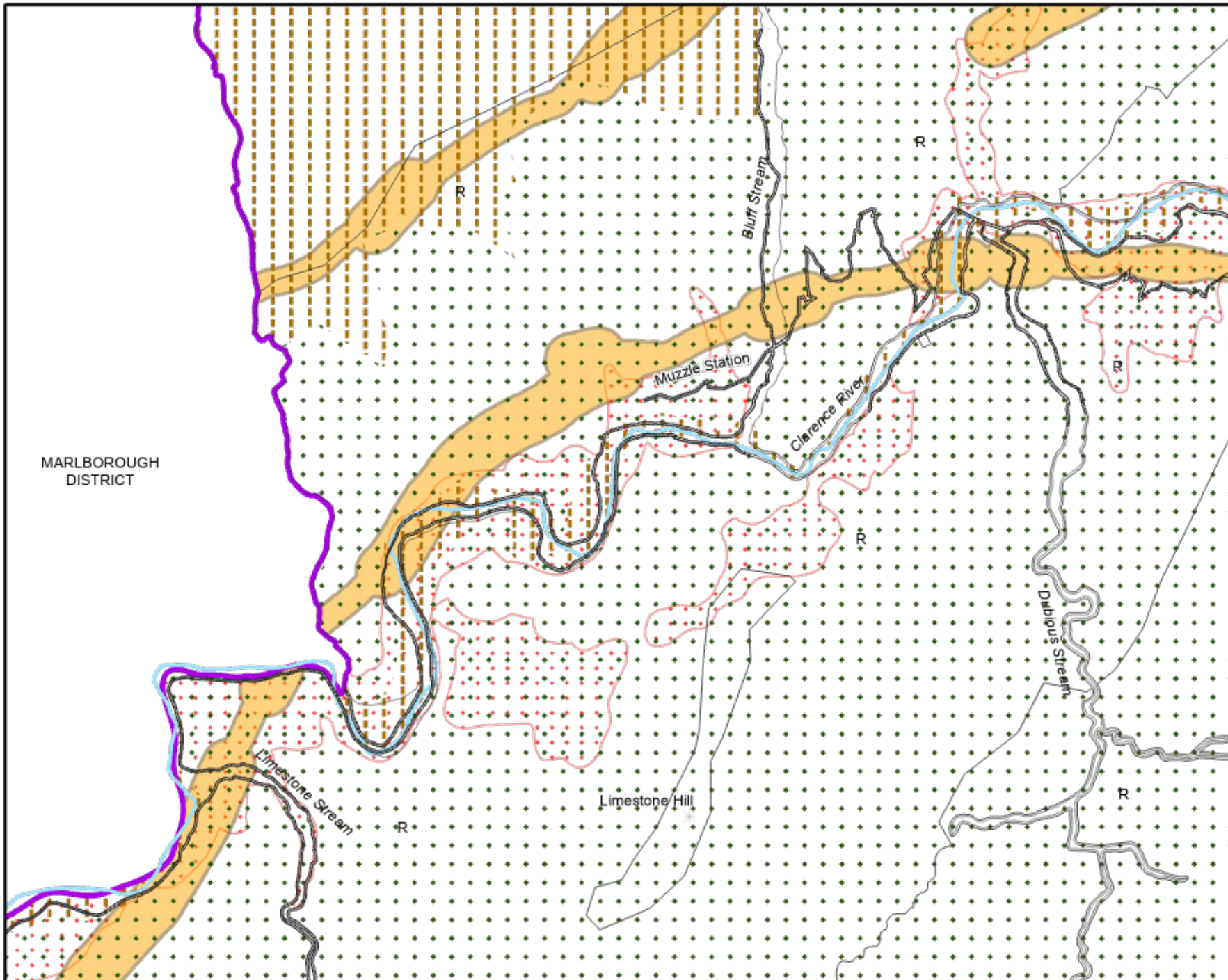
	9	10
	13	14
10	19	20



0 1,000  
m

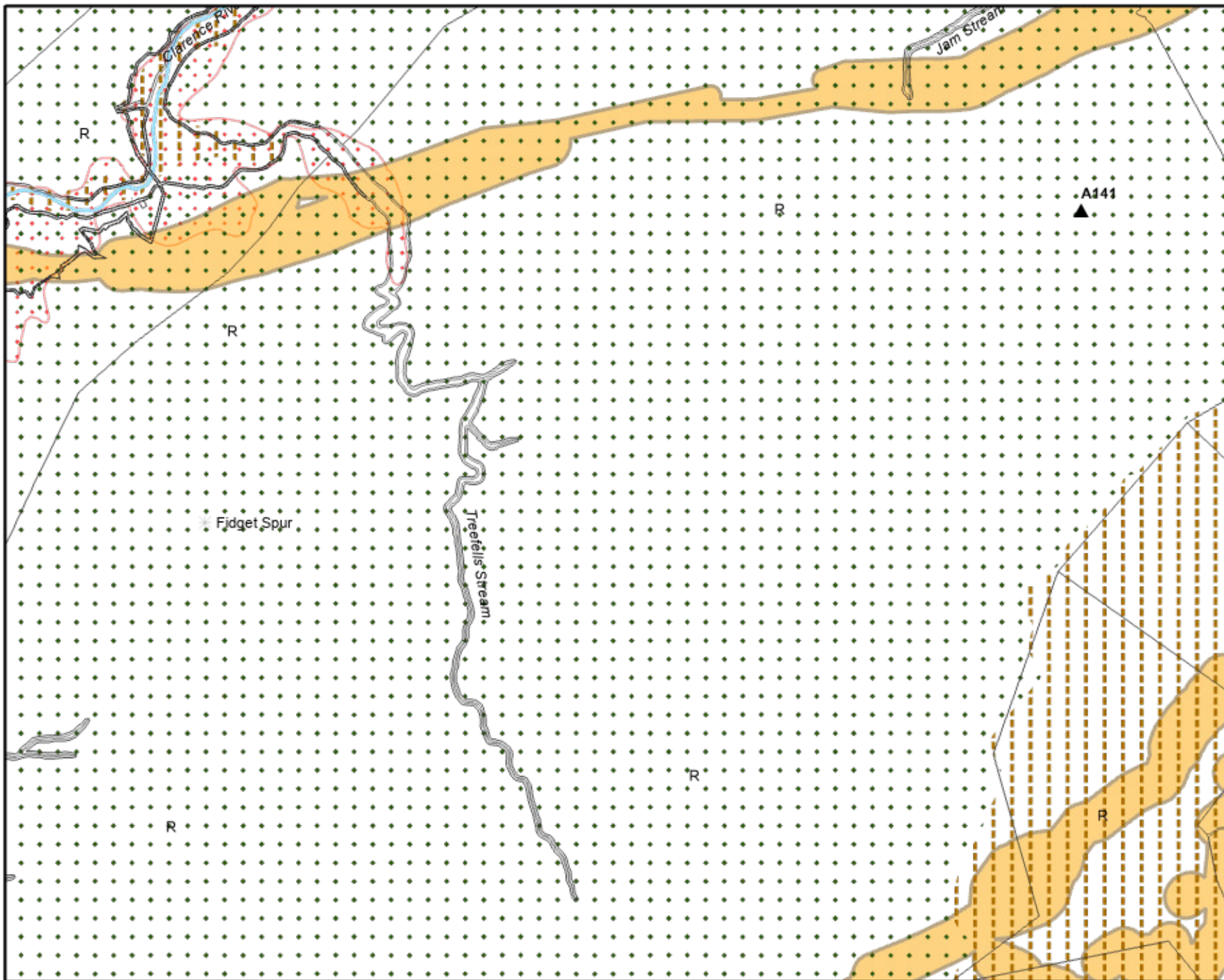
1:50,000

**13**

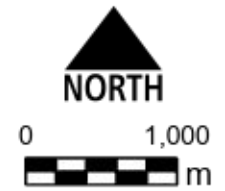


MARLBOROUGH  
DISTRICT

Kaikōura District Council does not guarantee that the data in this map is without flaw of any kind and disclaims all liability for any errors, loss or other consequences which may arise from relying on any information depicted. These maps contain multiple overlapping layers and caution is advised when interpreting layers and risk to properties. Non-statutory guidance and property searches can be found at the Kaikōura District Council website. Cadastral and topographic data sourced from LINZ. Crown Copyright Reserved.



9	10	11
13	14	15
11	20	21

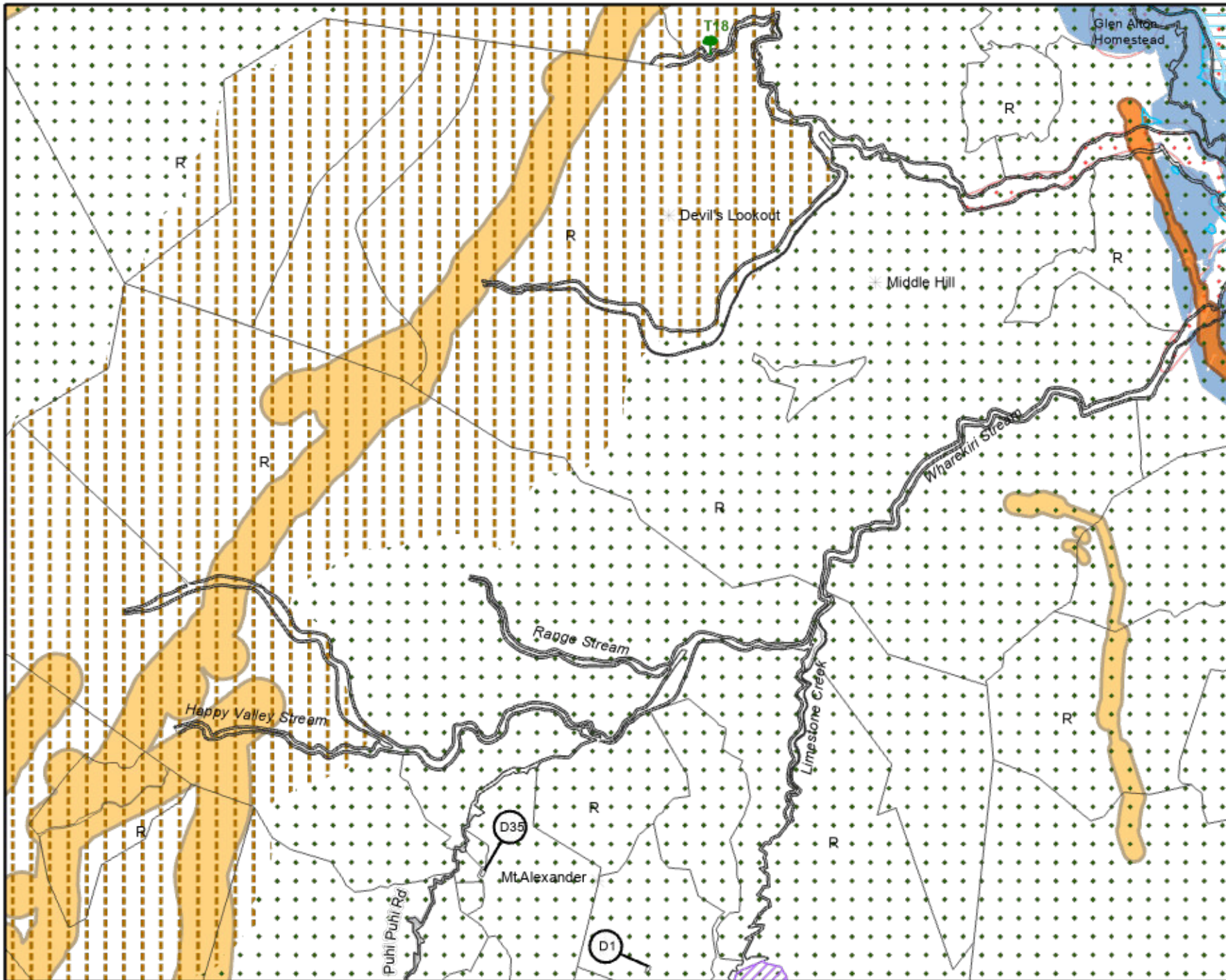


1:50,000

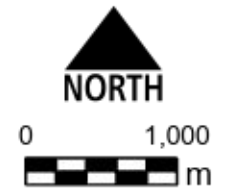
**14**

Kaikoura District Council does not guarantee that the data in this map is without flaw of any kind and disclaims all liability for any errors, loss or other consequences which may arise from relying on any information depicted. These maps contain multiple overlapping layers and caution is advised when interpreting layers and risk to properties. Non-statutory guidance and property searches can found at the Kaikoura District Council website. Cadastral and topographic data sourced from LINZ. Crown Copyright Reserved.





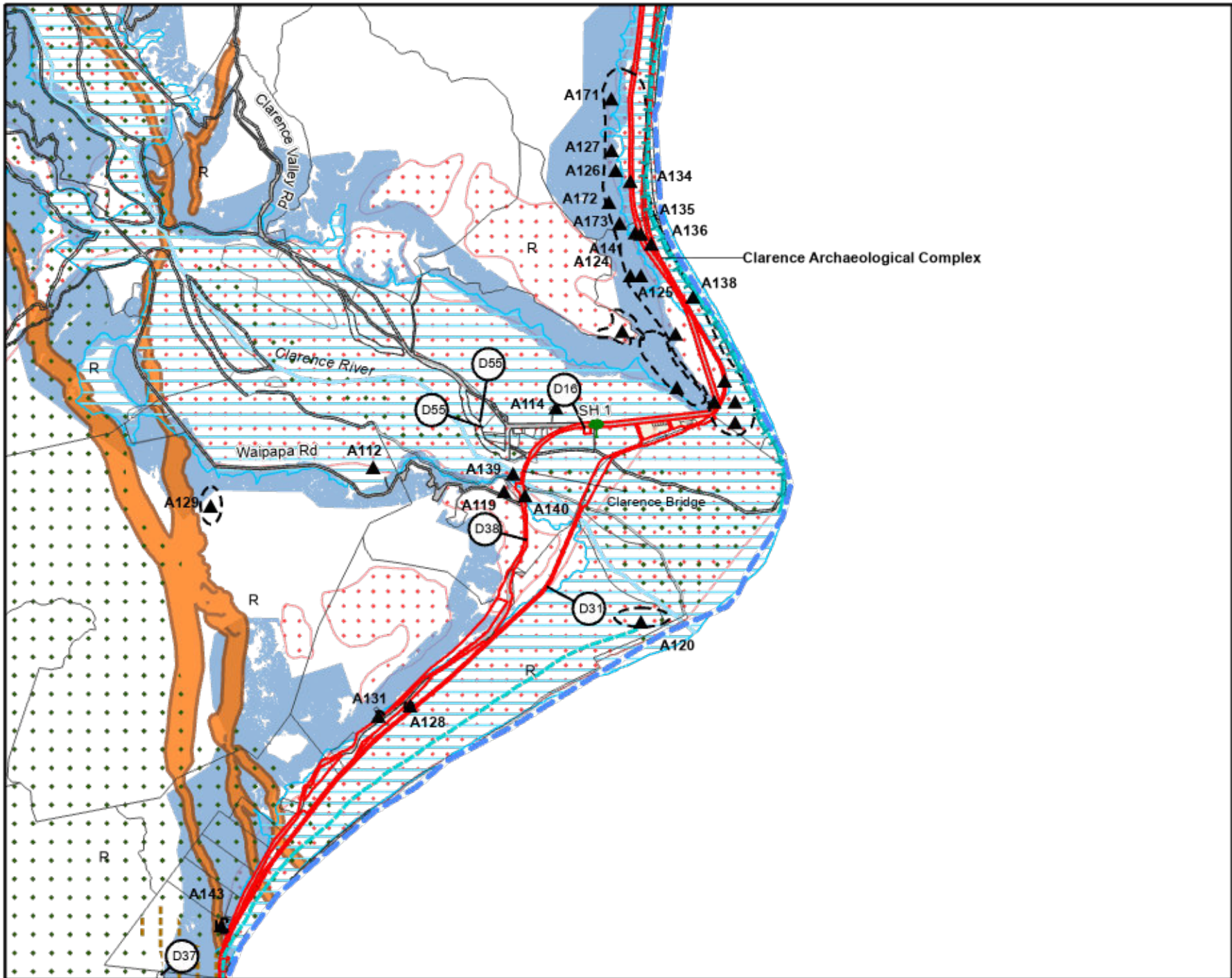
10	11	12
14	15	16
12	21	22



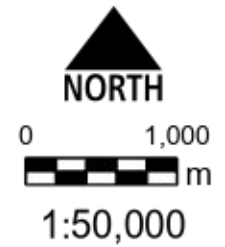
1:50,000

**15**

Kaikōura District Council does not guarantee that the data in this map is without flaw of any kind and disclaims all liability for any errors, loss or other consequences which may arise from relying on any information depicted. These maps contain multiple overlapping layers and caution is advised when interpreting layers and risk to properties. Non-statutory guidance and property searches can found at the Kaikōura District Council website. Cadastral and topographic data sourced from LINZ. Crown Copyright Reserved.



11	12	
15	16	
	22	




**16**

Kaikoura District Council does not guarantee that the data in this map is without flaw of any kind and disclaims all liability for any errors, loss or other consequences which may arise from relying on any information depicted. These maps contain multiple overlapping layers and caution is advised when interpreting layers and risk to properties. Non-statutory guidance and property searches can found at the Kaikoura District Council website. Cadastral and topographic data sourced from LINZ. Crown Copyright Reserved.





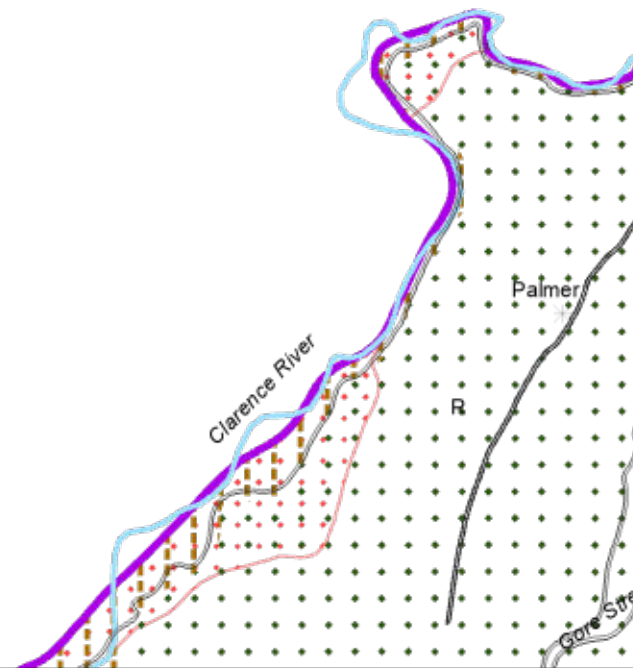
	17	18
	23	24



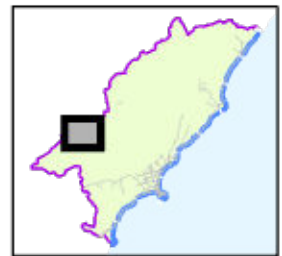
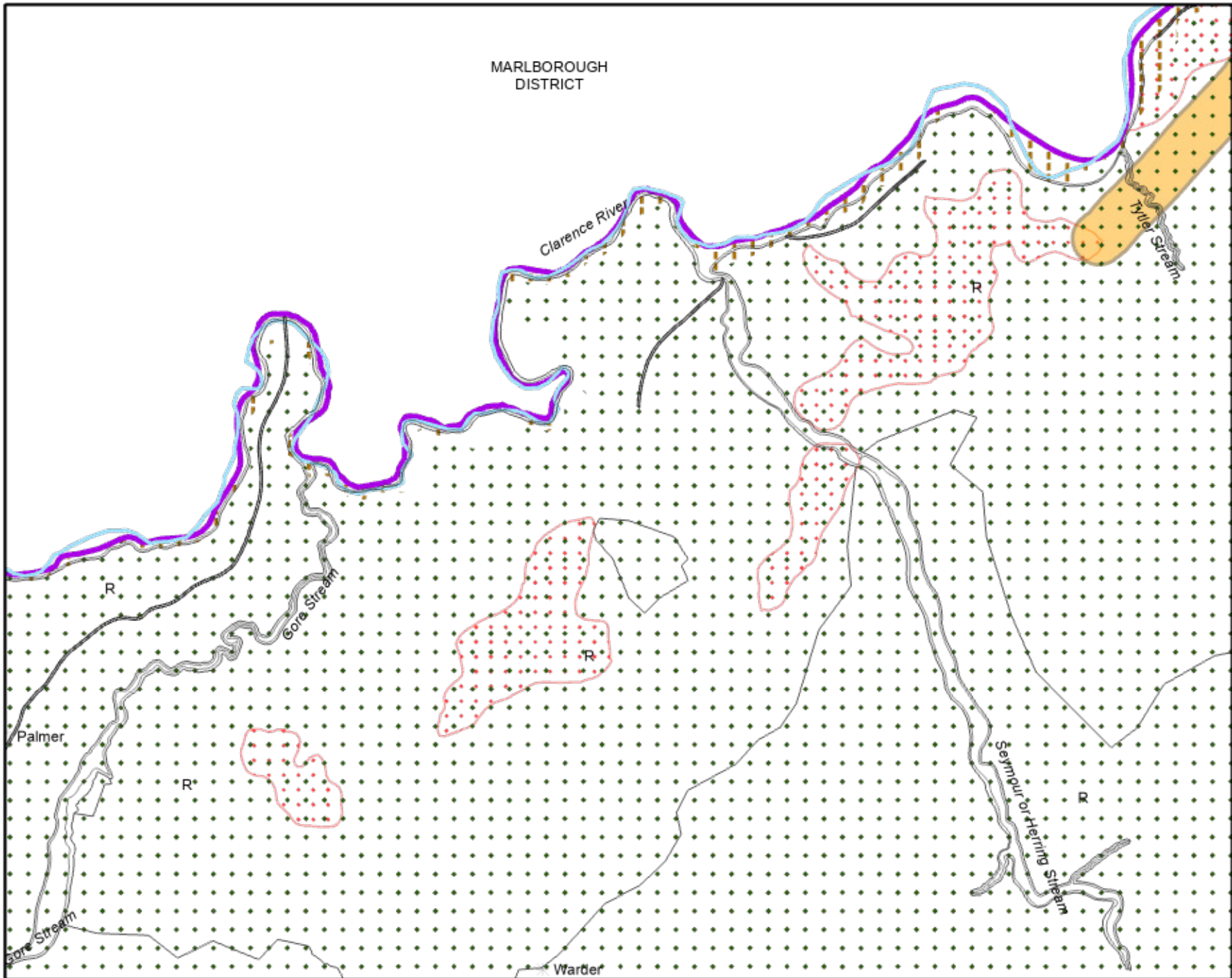
1:50,000

**17**

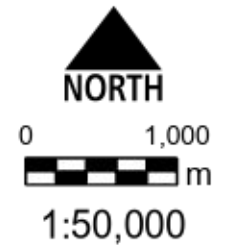
MARLBOROUGH  
DISTRICT





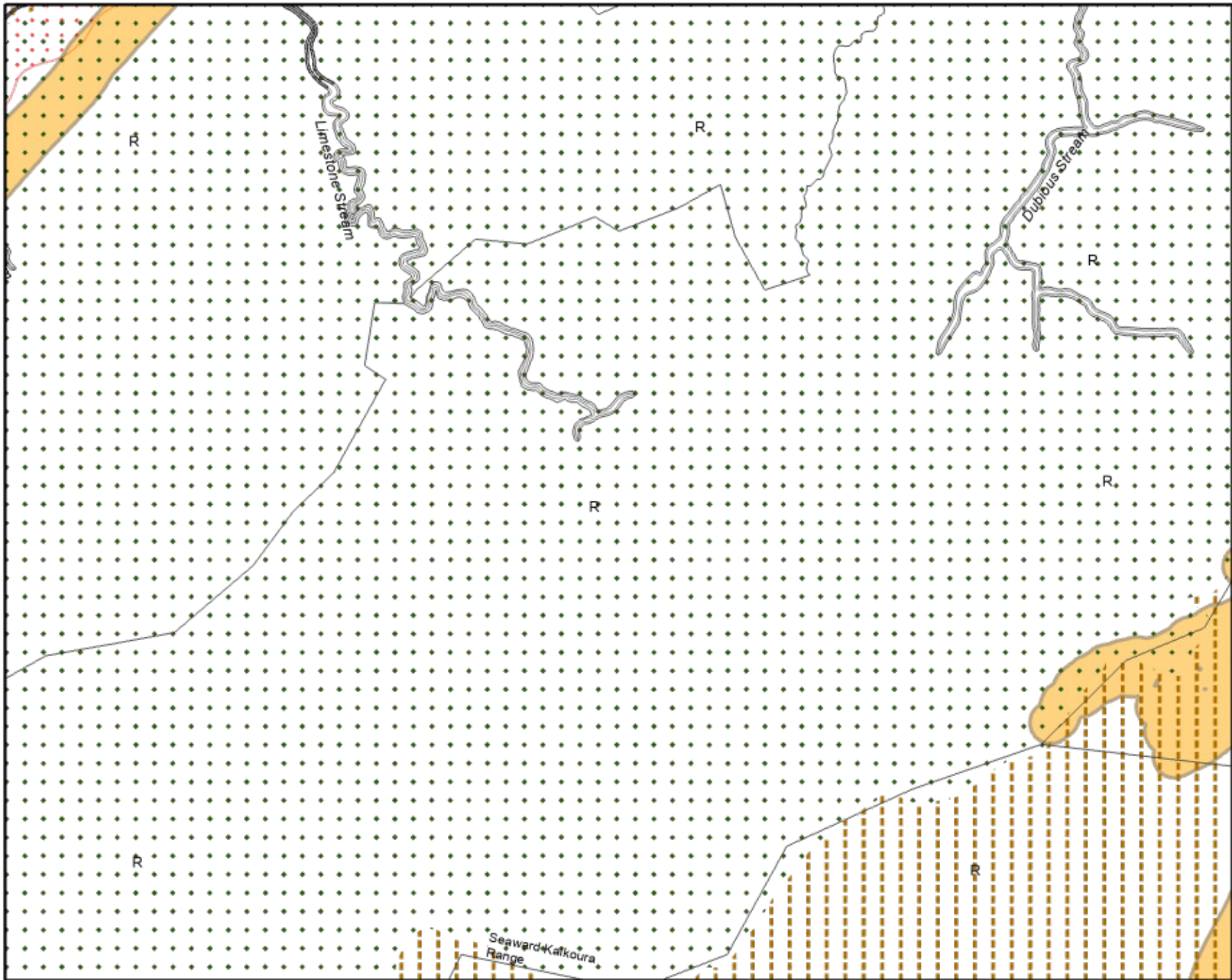


		13
17	18	19
13	24	25

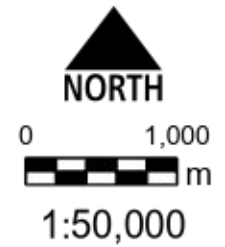


**18**

Kaikōura District Council does not guarantee that the data in this map is without flaw of any kind and disclaims all liability for any errors, loss or other consequences which may arise from relying on any information depicted. These maps contain multiple overlapping layers and caution is advised when interpreting layers and risk to properties. Non-statutory guidance and property searches can found at the Kaikōura District Council website. Cadastral and topographic data sourced from LINZ. Crown Copyright Reserved.



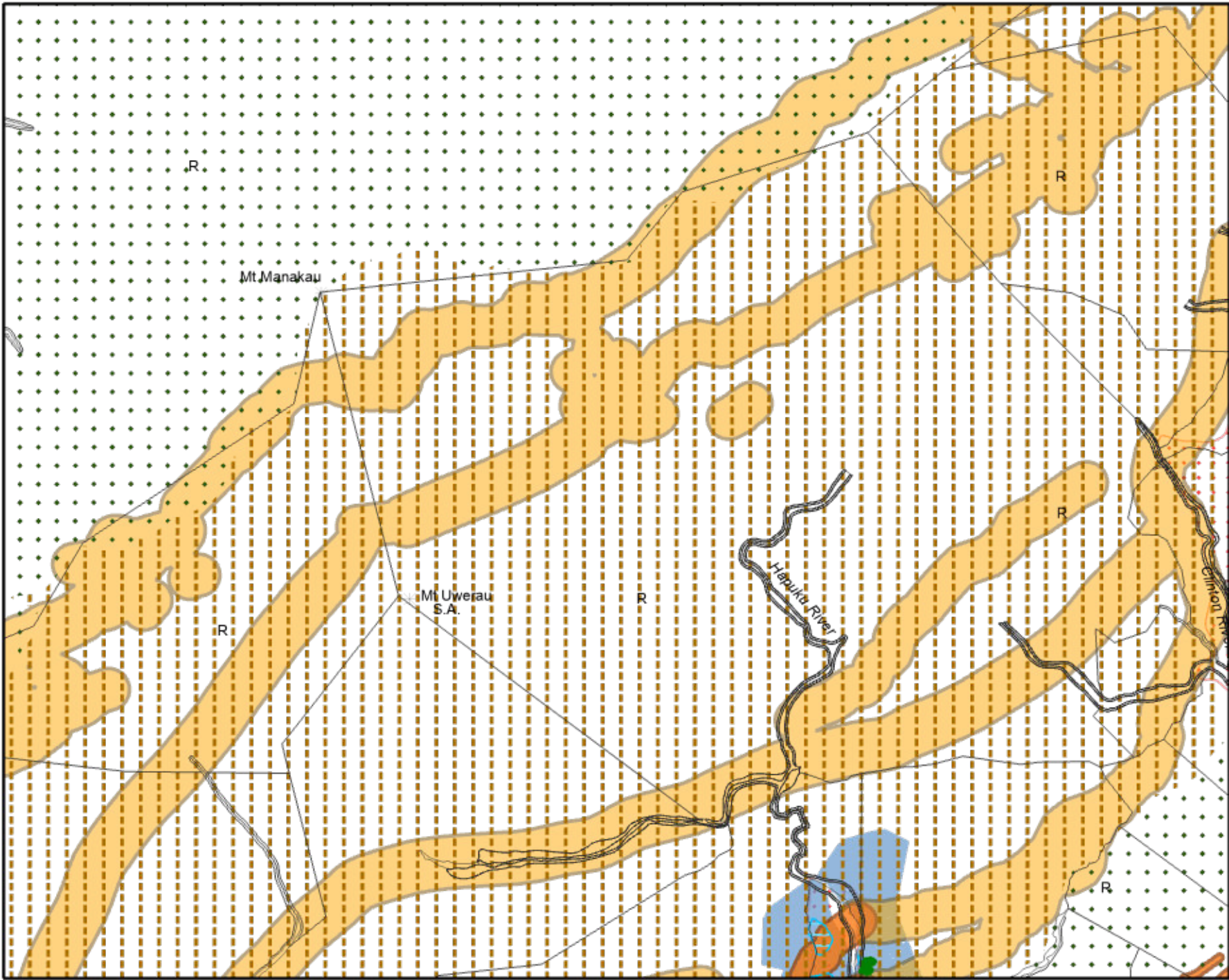
	13	14
18	19	20
14	25	33



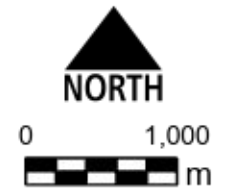
19

Kaikoura District Council does not guarantee that the data in this map is without flaw of any kind and disclaims all liability for any errors, loss or other consequences which may arise from relying on any information depicted. These maps contain multiple overlapping layers and caution is advised when interpreting layers and risk to properties. Non-statutory guidance and property searches can found at the Kaikoura District Council website. Cadastral and topographic data sourced from LINZ. Crown Copyright Reserved.





13	14	15
19	20	21
15	33,34	35

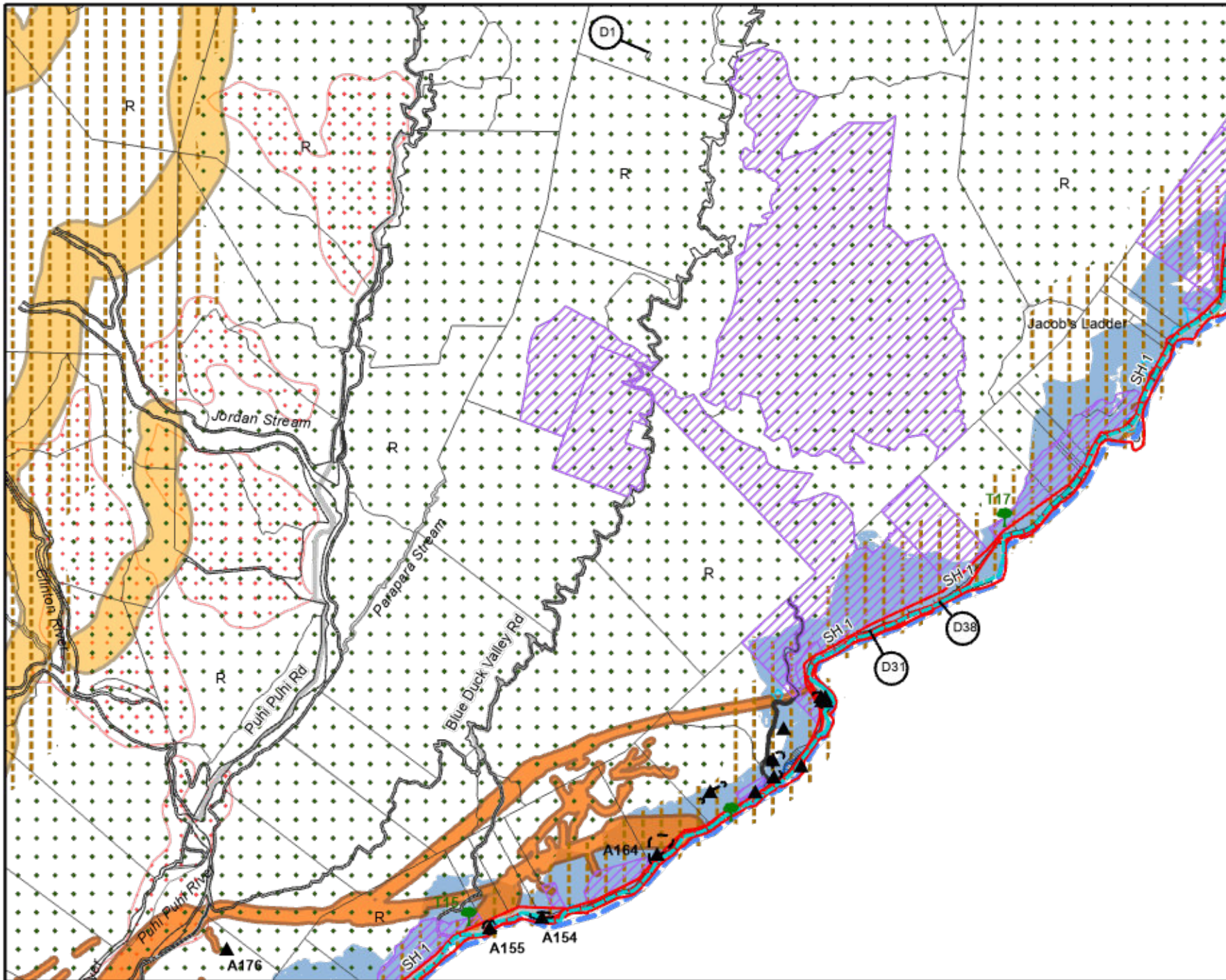


1:50,000


**20**

Kaikōura District Council does not guarantee that the data in this map is without flaw of any kind and disclaims all liability for any errors, loss or other consequences which may arise from relying on any information depicted. These maps contain multiple overlapping layers and caution is advised when interpreting layers and risk to properties. Non-statutory guidance and property searches can be found at the Kaikōura District Council website. Cadastral and topographic data sourced from LINZ. Crown Copyright Reserved.



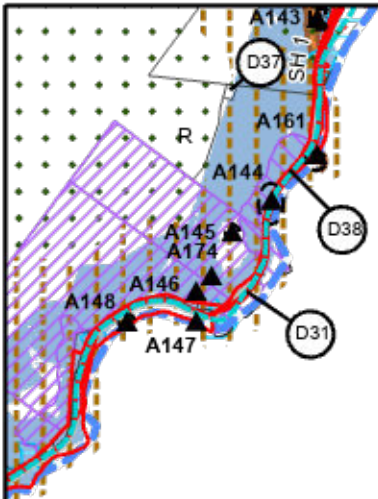


14	15	16
20	21	22
16	35	

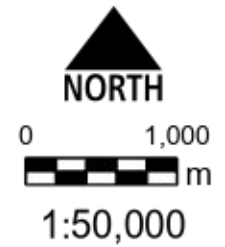


21

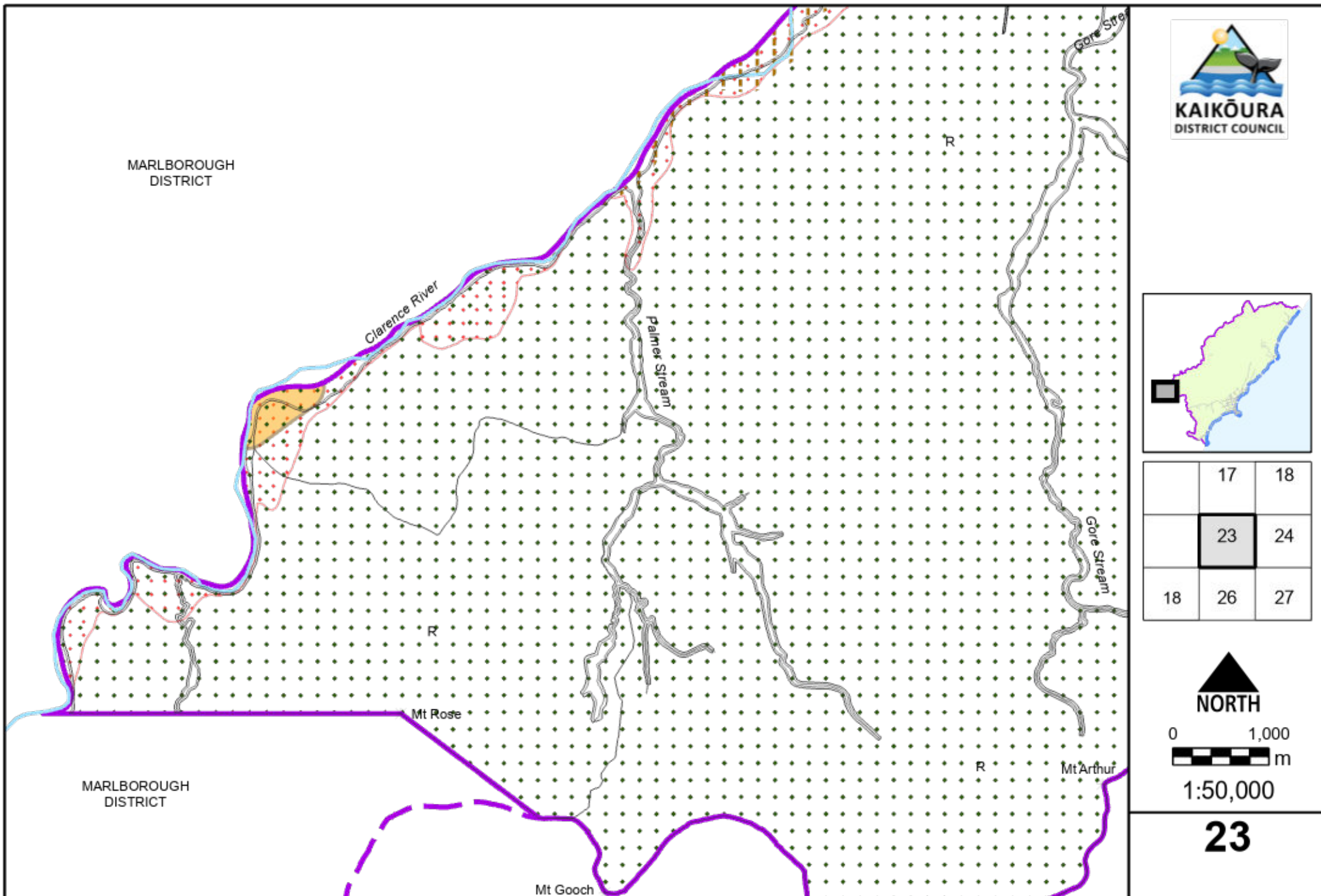
Kaikoura District Council does not guarantee that the data in this map is without flaw of any kind and disclaims all liability for any errors, loss or other consequences which may arise from relying on any information depicted. These maps contain multiple overlapping layers and caution is advised when interpreting layers and risk to properties. Non-statutory guidance and property searches can found at the Kaikoura District Council website. Cadastral and topographic data sourced from LINZ. Crown Copyright Reserved.



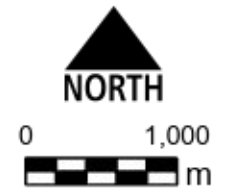
15	16	
21	22	



**22**



	17	18
	23	24
18	26	27

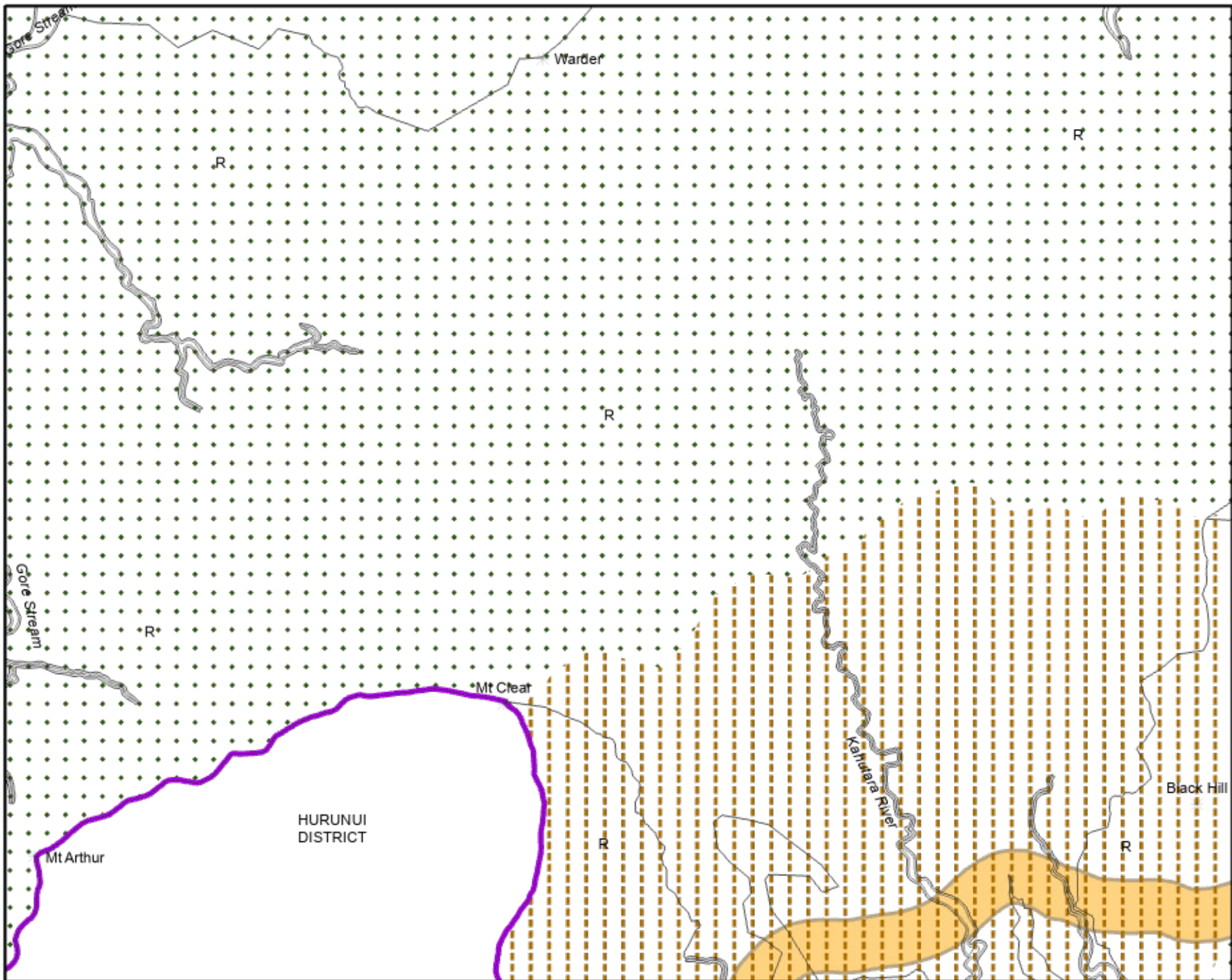


1:50,000

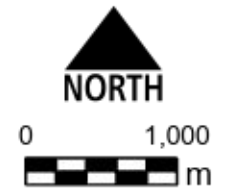
**23**

Kaikoura District Council does not guarantee that the data in this map is without flaw of any kind and disclaims all liability for any errors, loss or other consequences which may arise from relying on any information depicted. These maps contain multiple overlapping layers and caution is advised when interpreting layers and risk to properties. Non-statutory guidance and property searches can found at the Kaikoura District Council website. Cadastral and topographic data sourced from LINZ. Crown Copyright Reserved.





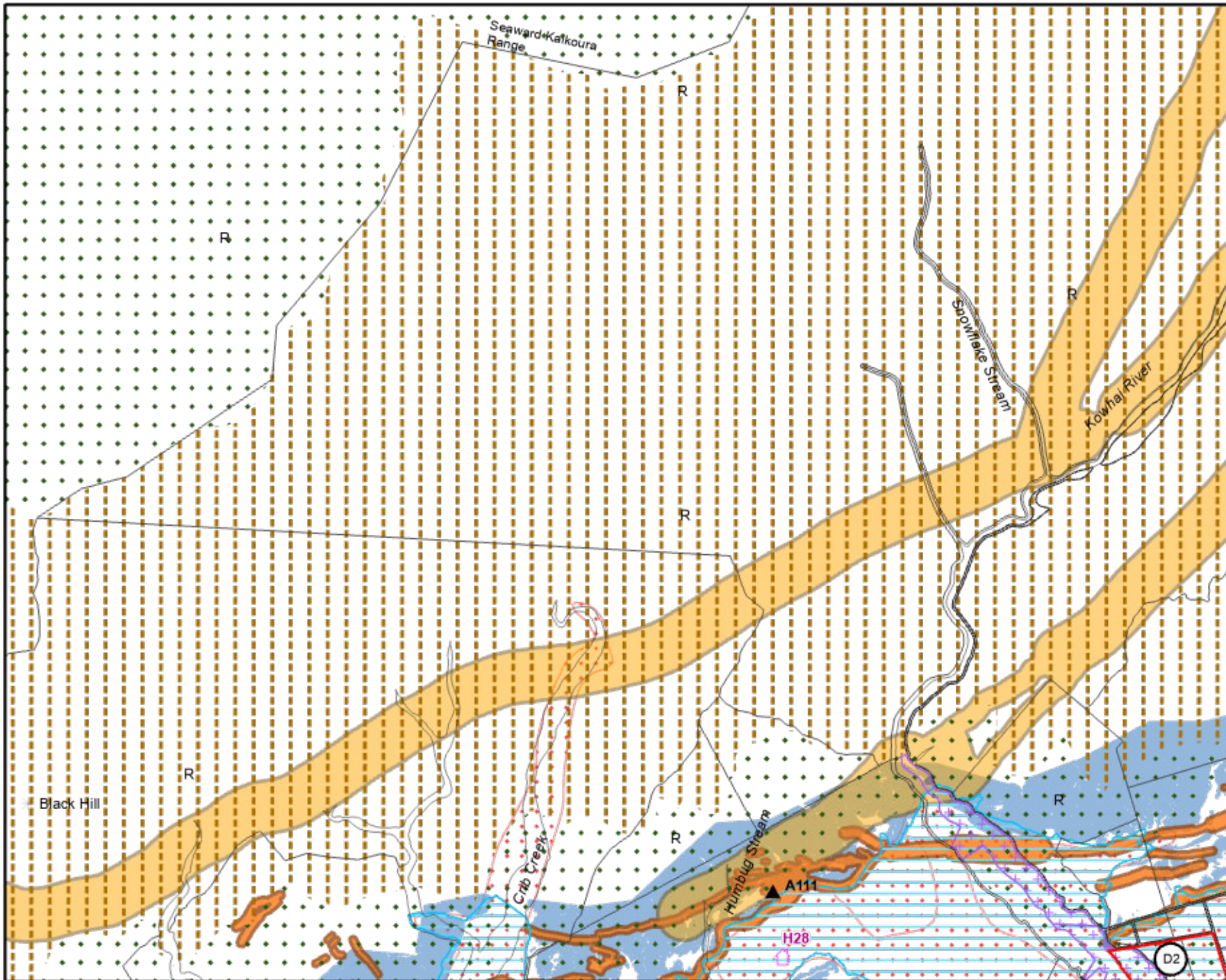
17	18	19
23	24	25
19	27	28



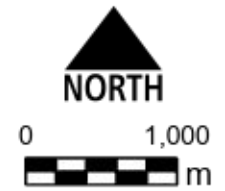
1:50,000

**24**

Kaikōura District Council does not guarantee that the data in this map is without flaw of any kind and disclaims all liability for any errors, loss or other consequences which may arise from relying on any information depicted. These maps contain multiple overlapping layers and caution is advised when interpreting layers and risk to properties. Non-statutory guidance and property searches can be found at the Kaikōura District Council website. Cadastral and topographic data sourced from LINZ. Crown Copyright Reserved.



18	19	20
24	25	36
20	28	39

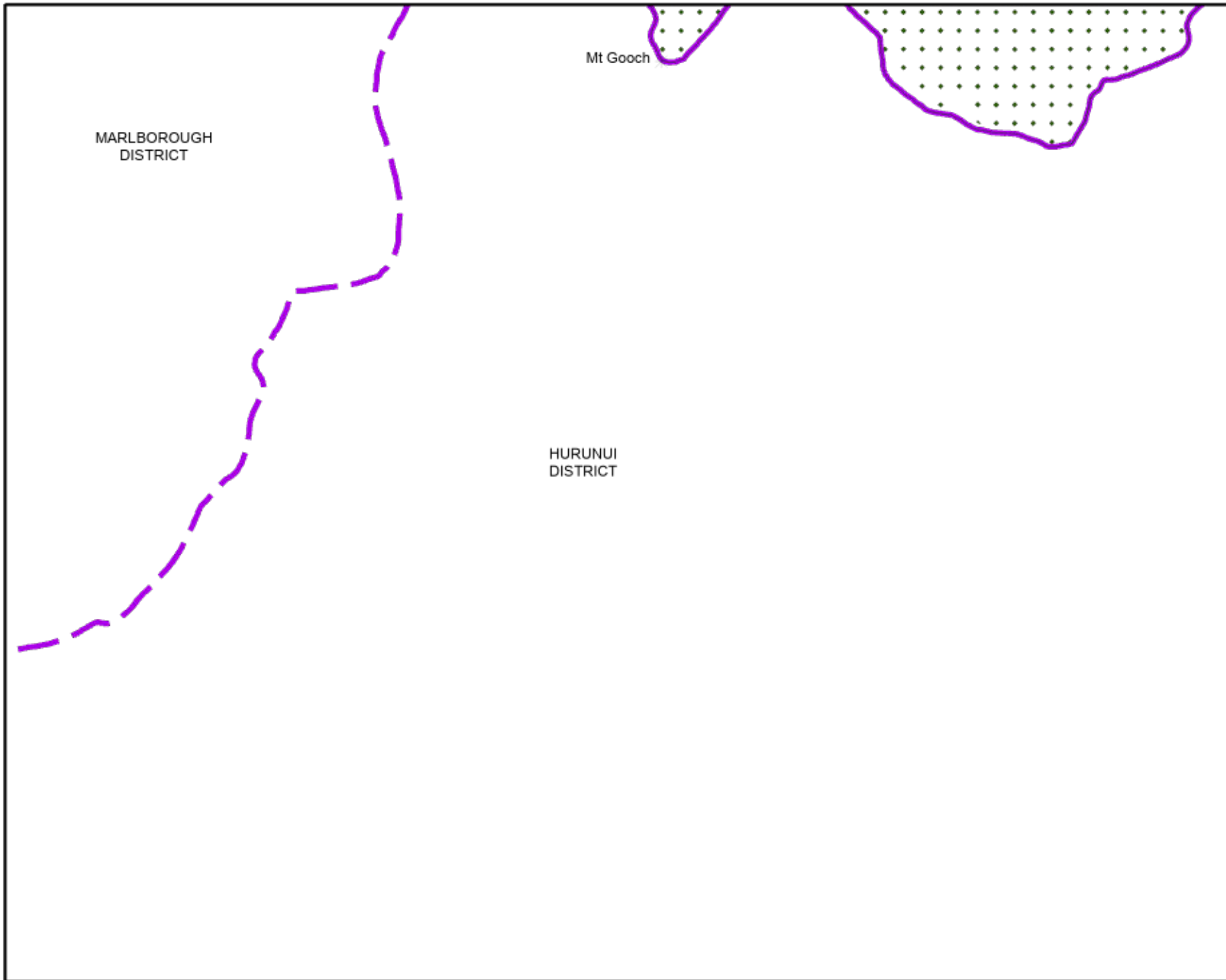


1:50,000

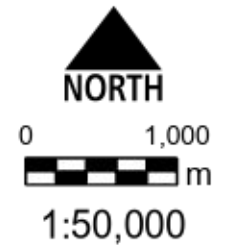
**25**

Kaikōura District Council does not guarantee that the data in this map is without flaw of any kind and disclaims all liability for any errors, loss or other consequences which may arise from relying on any information depicted. These maps contain multiple overlapping layers and caution is advised when interpreting layers and risk to properties. Non-statutory guidance and property searches can be found at the Kaikōura District Council website. Cadastral and topographic data sourced from LINZ. Crown Copyright Reserved.





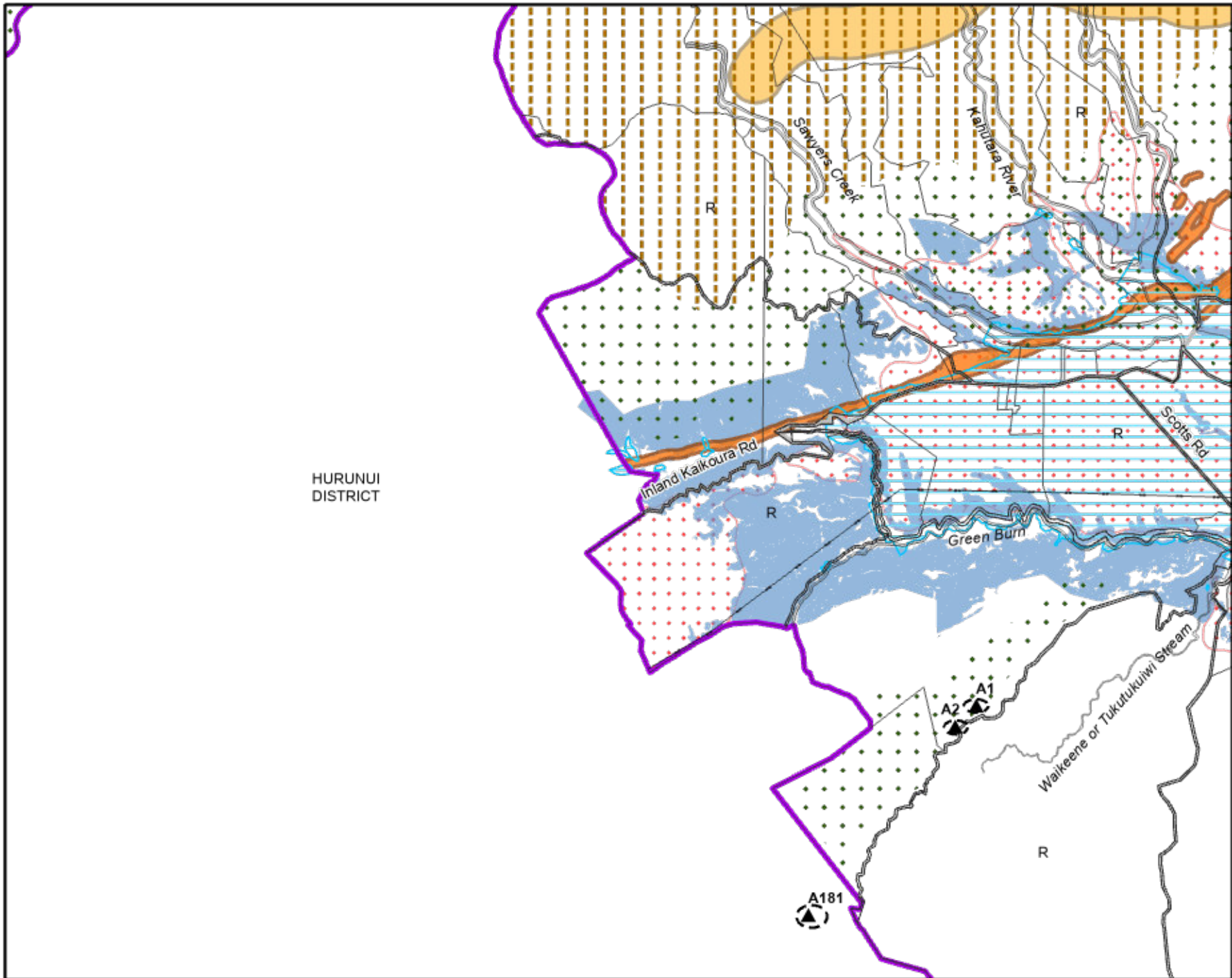
	23	24
	26	27
24		29



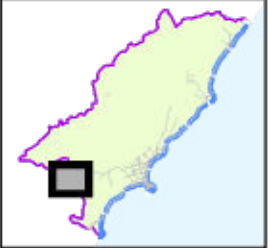
26

Kaikoura District Council does not guarantee that the data in this map is without flaw of any kind and disclaims all liability for any errors, loss or other consequences which may arise from relying on any information depicted. These maps contain multiple overlapping layers and caution is advised when interpreting layers and risk to properties. Non-statutory guidance and property searches can found at the Kaikoura District Council website. Cadastral and topographic data sourced from LINZ. Crown Copyright Reserved.

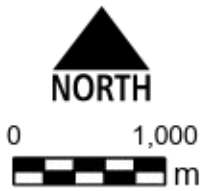




HURUNUI  
DISTRICT



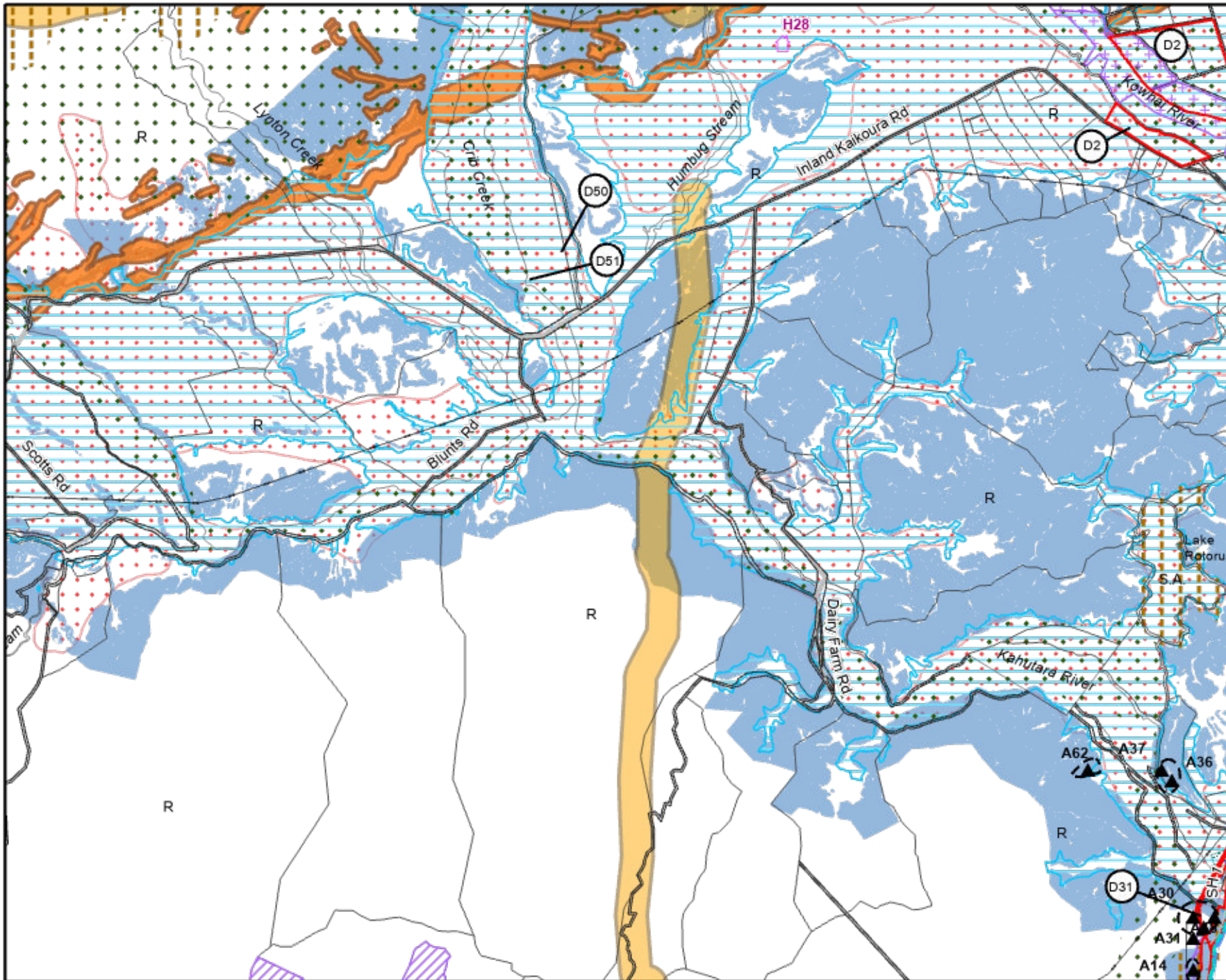
23	24	25
26	27	28
25	29	30



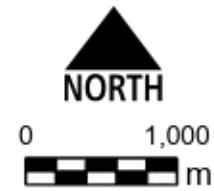
1:50,000

**27**

Kaikoura District Council does not guarantee that the data in this map is without flaw of any kind and disclaims all liability for any errors, loss or other consequences which may arise from relying on any information depicted. These maps contain multiple overlapping layers and caution is advised when interpreting layers and risk to properties. Non-statutory guidance and property searches can found at the Kaikoura District Council website. Cadastral and topographic data sourced from LINZ. Crown Copyright Reserved.



24	25	36
27	28	39,41
36	30	

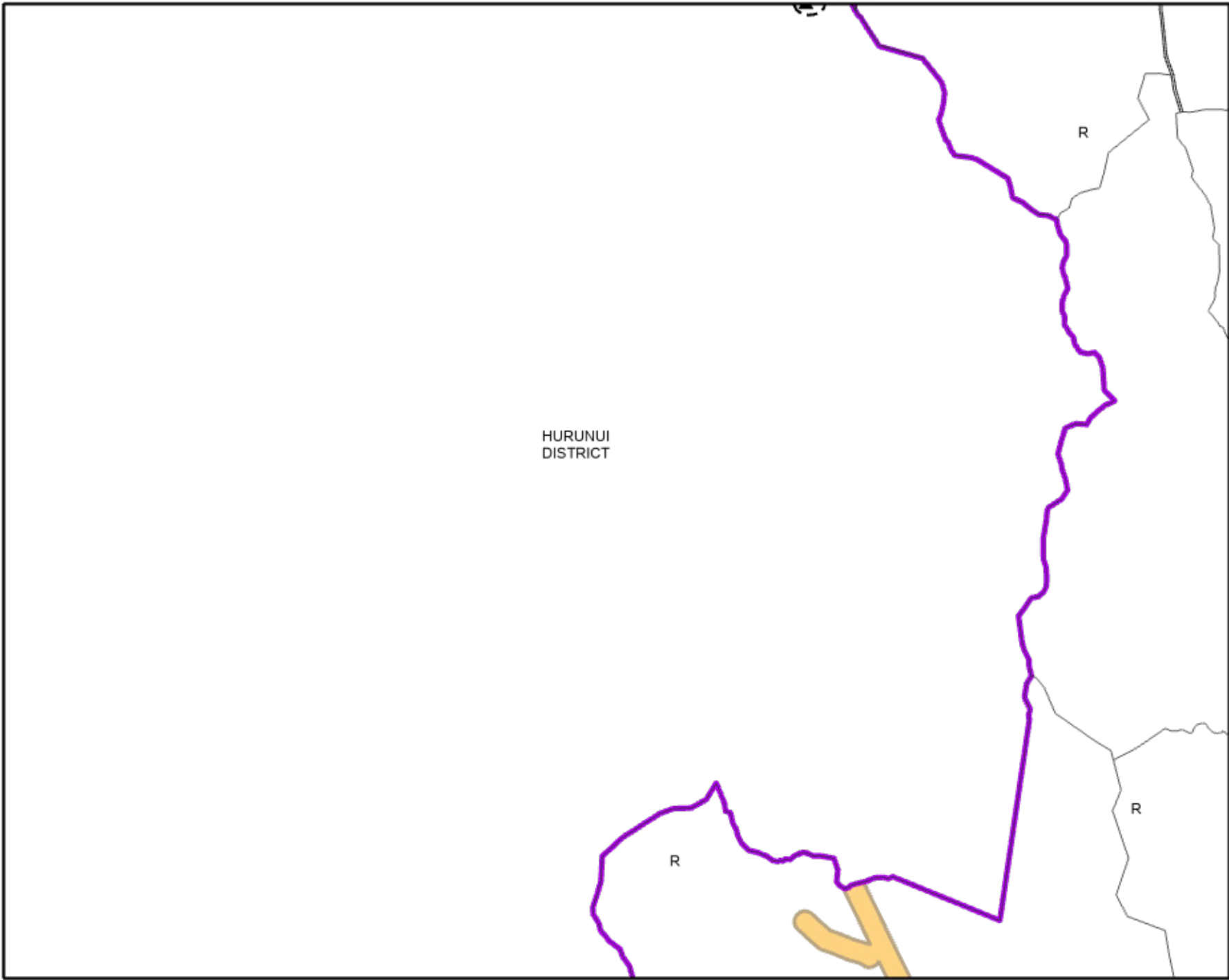


1:50,000

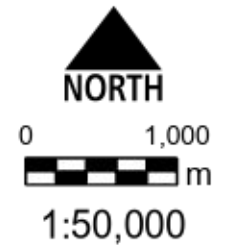
**28**

Kaikōura District Council does not guarantee that the data in this map is without flaw of any kind and disclaims all liability for any errors, loss or other consequences which may arise from relying on any information depicted. These maps contain multiple overlapping layers and caution is advised when interpreting layers and risk to properties. Non-statutory guidance and property searches can found at the Kaikōura District Council website. Cadastral and topographic data sourced from LINZ. Crown Copyright Reserved.





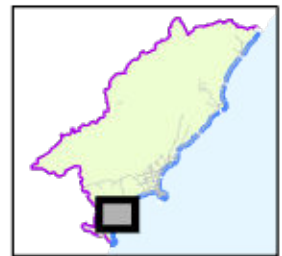
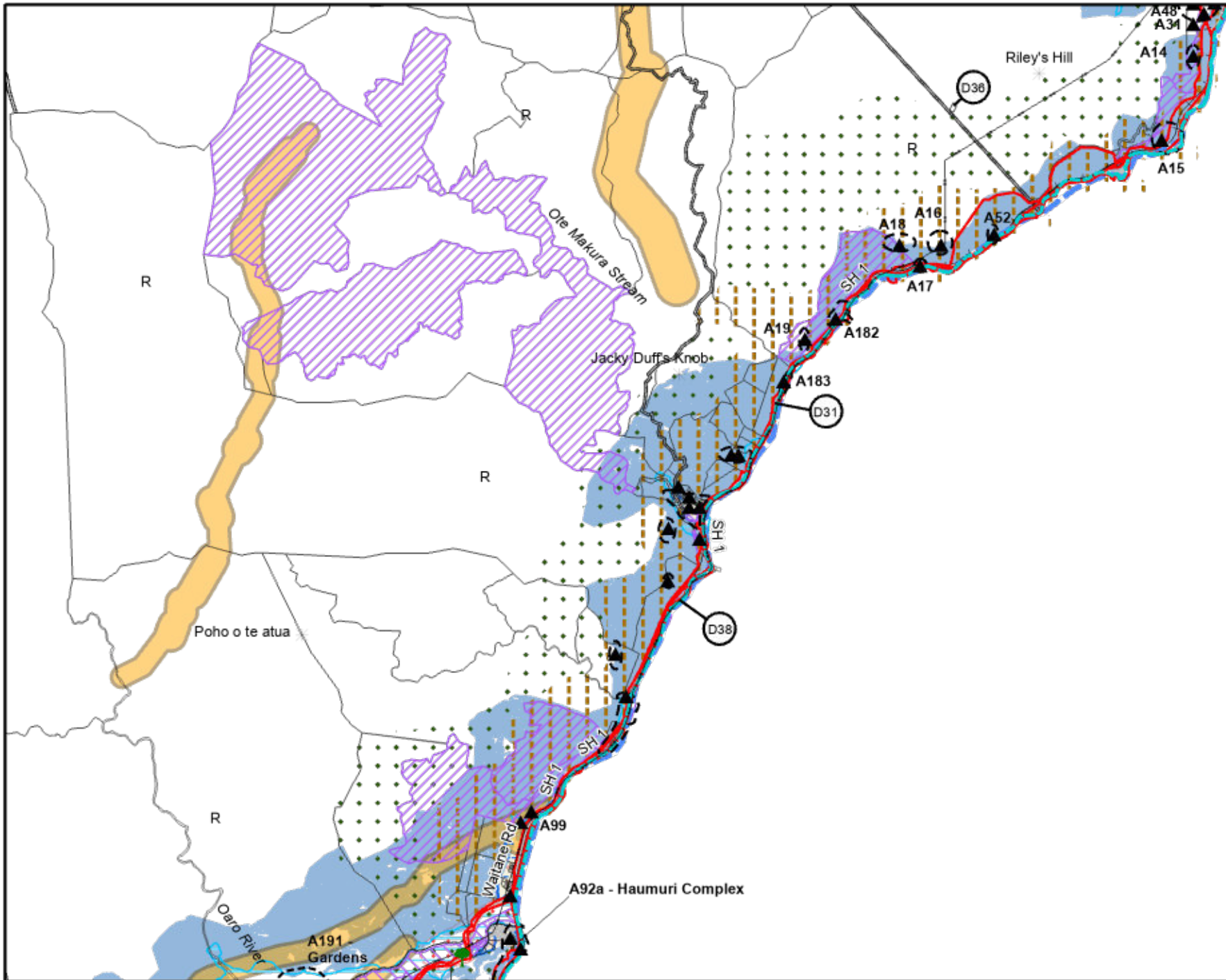
26	27	28
	29	30
28	31	32



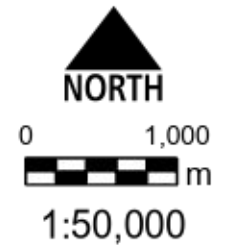
**29**

Kaikoura District Council does not guarantee that the data in this map is without flaw of any kind and disclaims all liability for any errors, loss or other consequences which may arise from relying on any information depicted. These maps contain multiple overlapping layers and caution is advised when interpreting layers and risk to properties. Non-statutory guidance and property searches can found at the Kaikoura District Council website. Cadastral and topographic data sourced from LINZ. Crown Copyright Reserved.






27	28	41
29	30	
41	32	




**30**  
Goose Bay

Kaikōura District Council does not guarantee that the data in this map is without flaw of any kind and disclaims all liability for any errors, loss or other consequences which may arise from relying on any information depicted. These maps contain multiple overlapping layers and caution is advised when interpreting layers and risk to properties. Non-statutory guidance and property searches can be found at the Kaikōura District Council website. Cadastral and topographic data sourced from LINZ. Crown Copyright Reserved.

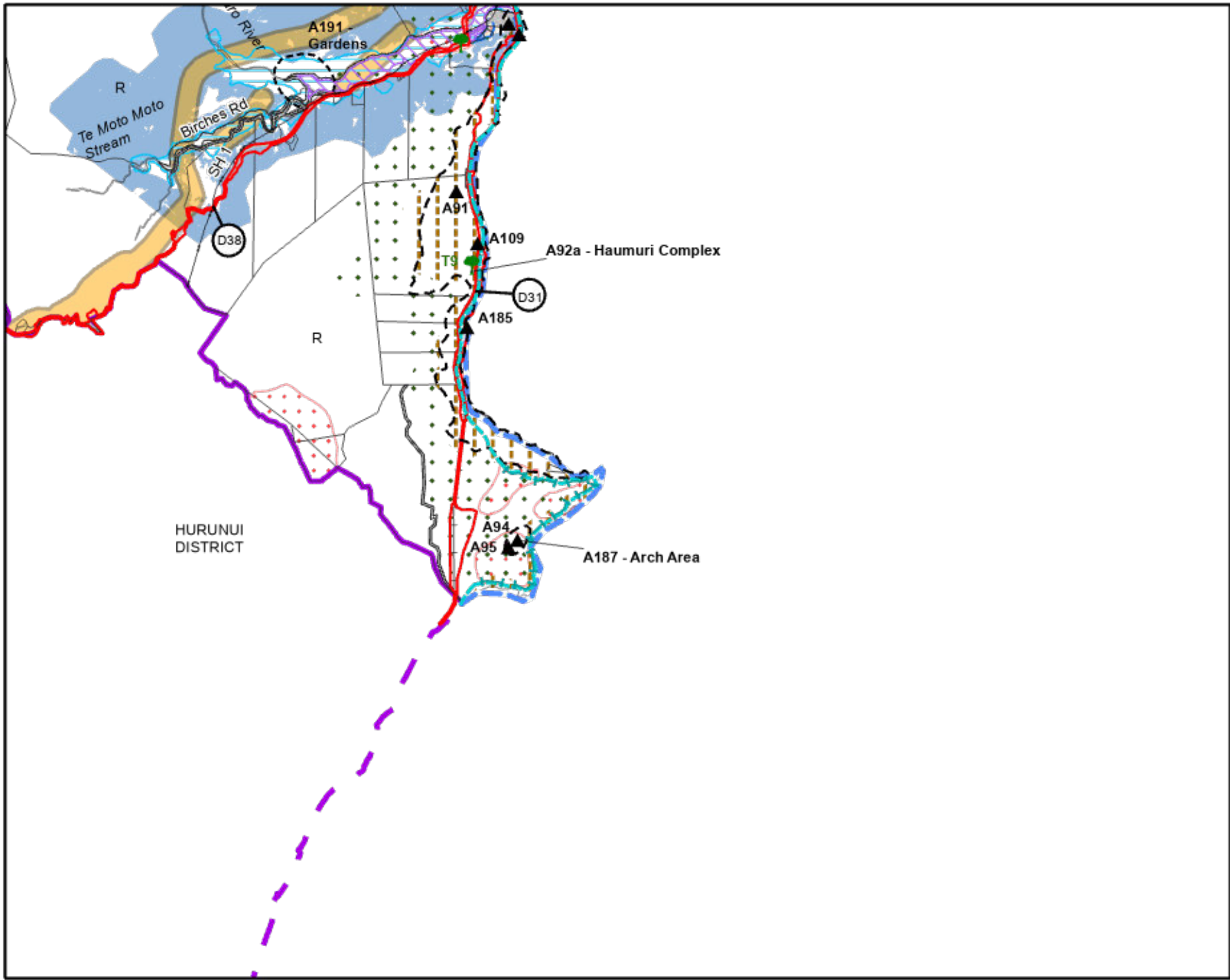


	29	30
	31	32
30		

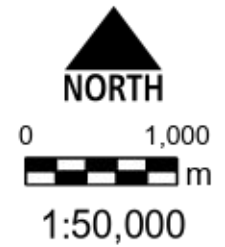


**31**

Kaikoura District Council does not guarantee that the data in this map is without flaw of any kind and disclaims all liability for any errors, loss or other consequences which may arise from relying on any information depicted. These maps contain multiple overlapping layers and caution is advised when interpreting layers and risk to properties. Non-statutory guidance and property searches can found at the Kaikoura District Council website. Cadastral and topographic data sourced from LINZ. Crown Copyright Reserved.



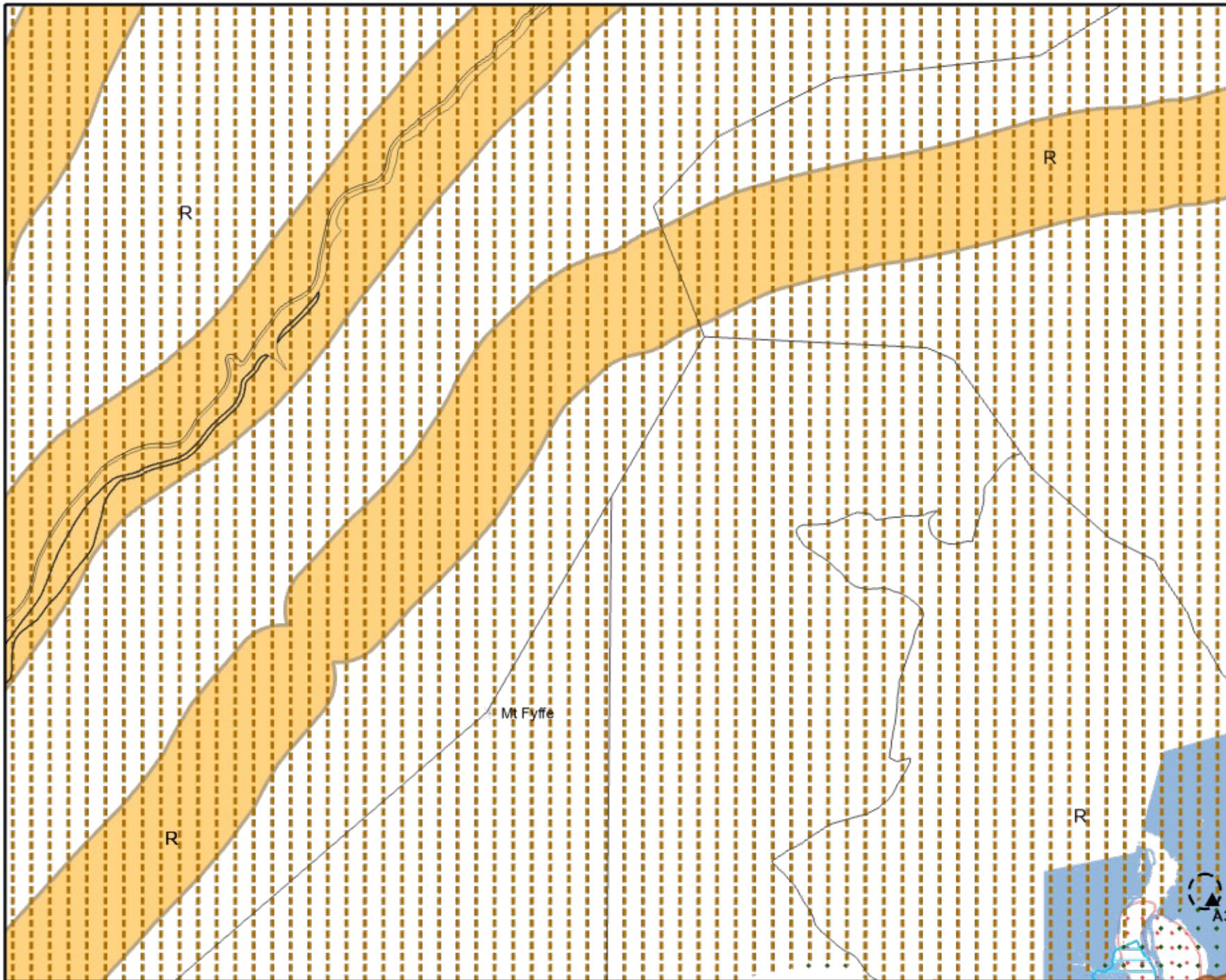
29	30	
31	32	



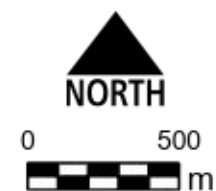
32

Kaikōura District Council does not guarantee that the data in this map is without flaw of any kind and disclaims all liability for any errors, loss or other consequences which may arise from relying on any information depicted. These maps contain multiple overlapping layers and caution is advised when interpreting layers and risk to properties. Non-statutory guidance and property searches can be found at the Kaikōura District Council website. Cadastral and topographic data sourced from LINZ. Crown Copyright Reserved.





19	20	20
25	33	34
20	36	37

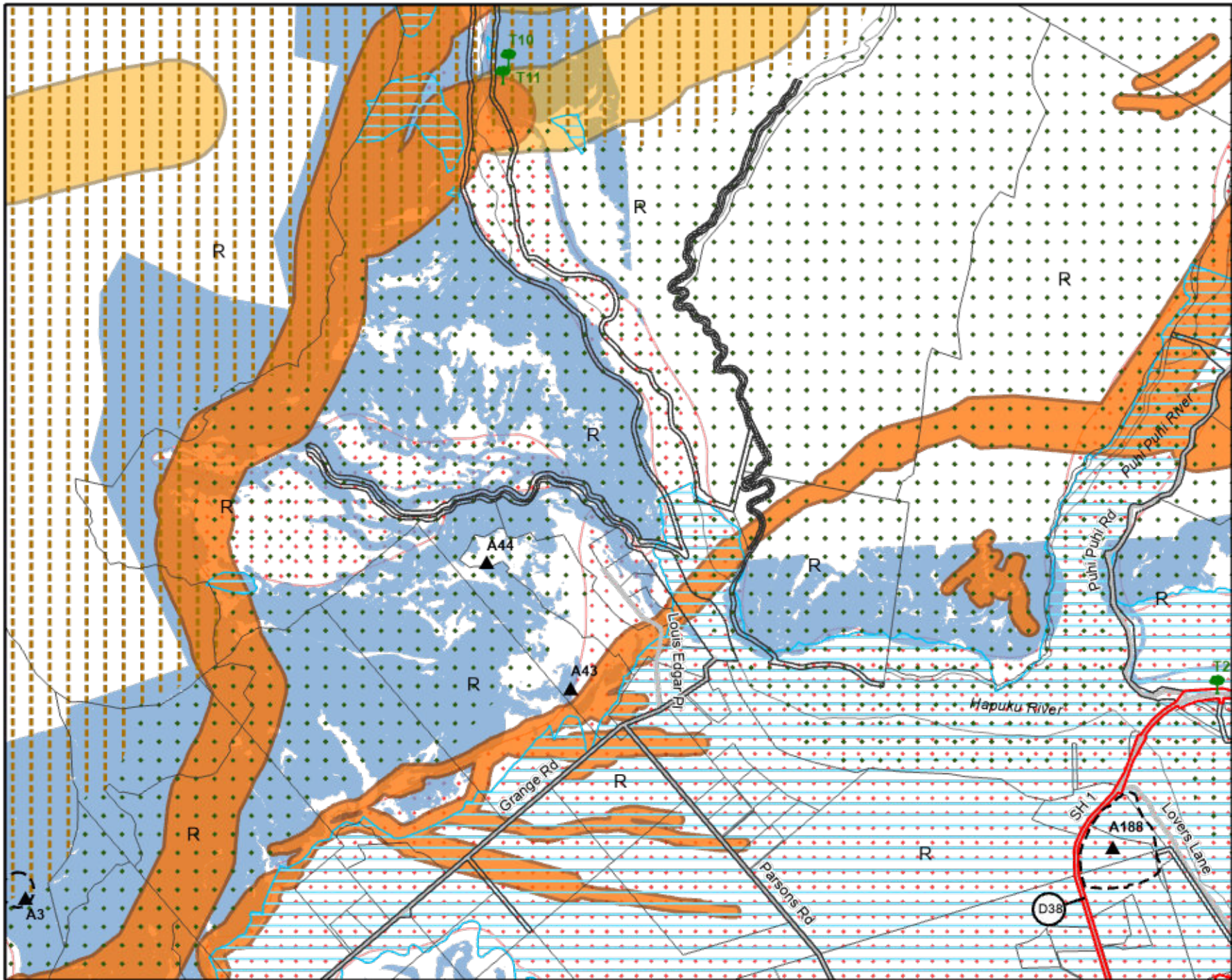


1:25,000


**33**

Kaikōura District Council does not guarantee that the data in this map is without flaw of any kind and disclaims all liability for any errors, loss or other consequences which may arise from relying on any information depicted. These maps contain multiple overlapping layers and caution is advised when interpreting layers and risk to properties. Non-statutory guidance and property searches can found at the Kaikōura District Council website. Cadastral and topographic data sourced from LINZ. Crown Copyright Reserved.





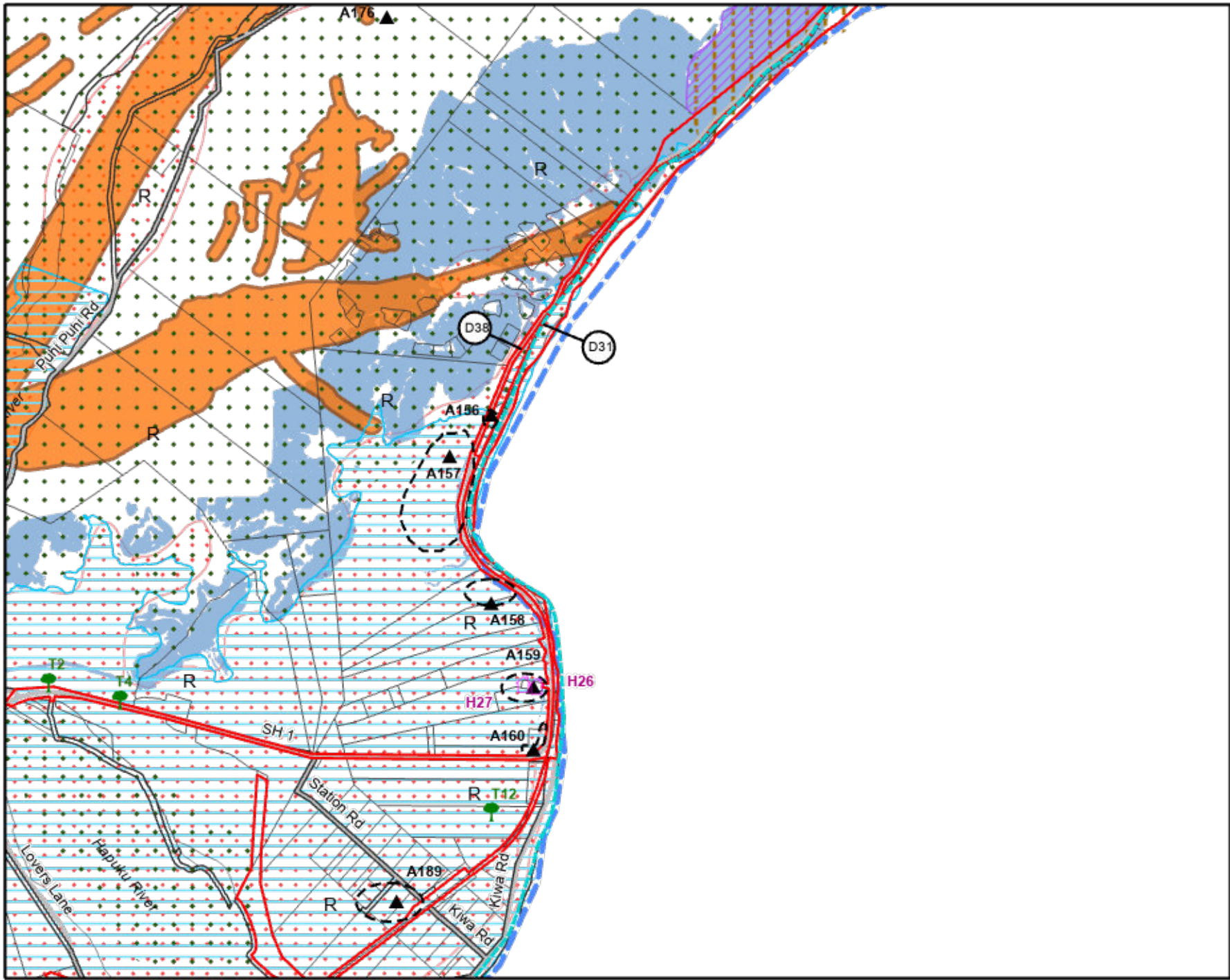
20	20	21
33	34	35
21	37	38




**34**

Kaikoura District Council does not guarantee that the data in this map is without flaw of any kind and disclaims all liability for any errors, loss or other consequences which may arise from relying on any information depicted. These maps contain multiple overlapping layers and caution is advised when interpreting layers and risk to properties. Non-statutory guidance and property searches can found at the Kaikoura District Council website. Cadastral and topographic data sourced from LINZ. Crown Copyright Reserved.





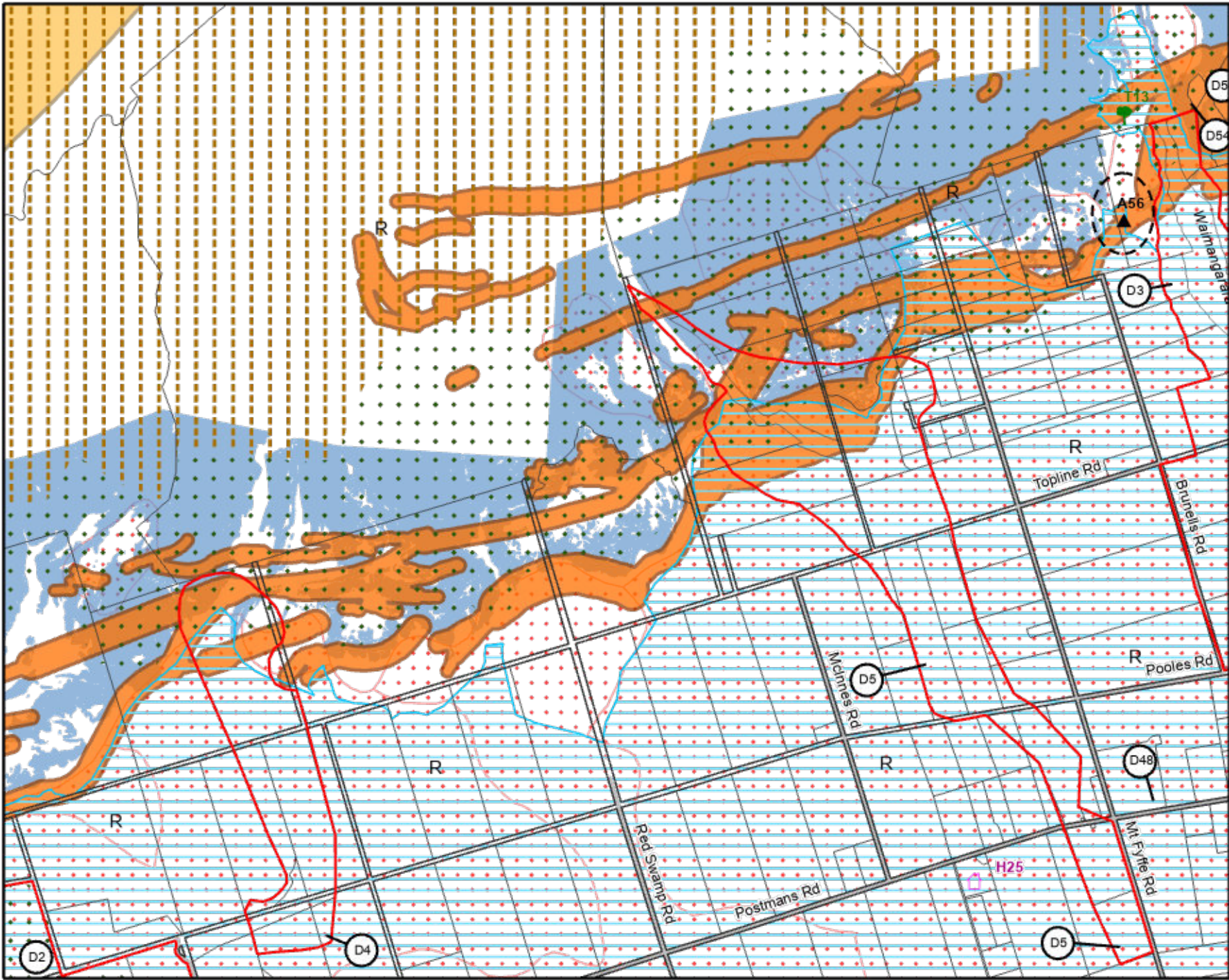
20	21	21
34	35	
21	38	



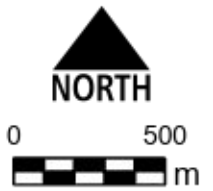
35

Kaikoura District Council does not guarantee that the data in this map is without flaw of any kind and disclaims all liability for any errors, loss or other consequences which may arise from relying on any information depicted. These maps contain multiple overlapping layers and caution is advised when interpreting layers and risk to properties. Non-statutory guidance and property searches can found at the Kaikoura District Council website. Cadastral and topographic data sourced from LINZ. Crown Copyright Reserved.





25	33	34
25	36	37
34	39	40

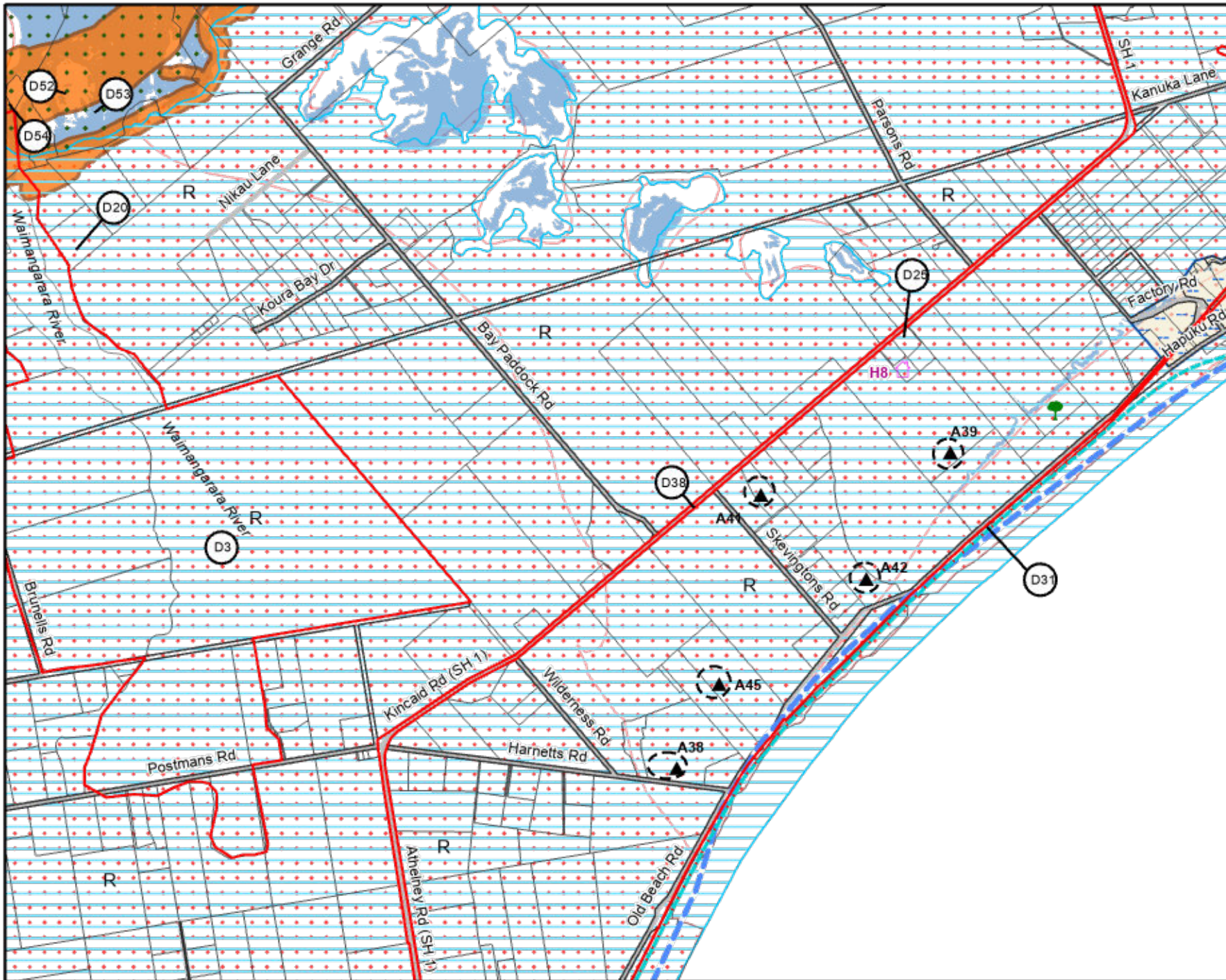


1:25,000

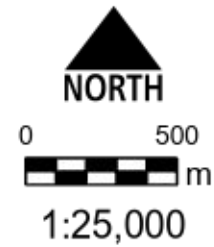
**36**

Kaikoura District Council does not guarantee that the data in this map is without flaw of any kind and disclaims all liability for any errors, loss or other consequences which may arise from relying on any information depicted. These maps contain multiple overlapping layers and caution is advised when interpreting layers and risk to properties. Non-statutory guidance and property searches can found at the Kaikoura District Council website. Cadastral and topographic data sourced from LINZ. Crown Copyright Reserved.





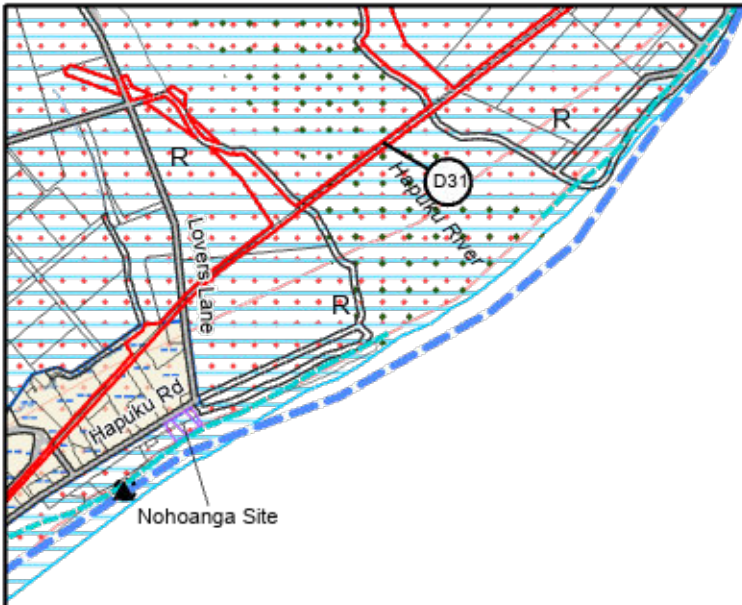
33	34	35
36	37	38
35	40	




**37**  
**Kaikōura Plains**

Kaikōura District Council does not guarantee that the data in this map is without flaw of any kind and disclaims all liability for any errors, loss or other consequences which may arise from relying on any information depicted. These maps contain multiple overlapping layers and caution is advised when interpreting layers and risk to properties. Non-statutory guidance and property searches can found at the Kaikōura District Council website. Cadastral and topographic data sourced from LINZ. Crown Copyright Reserved.



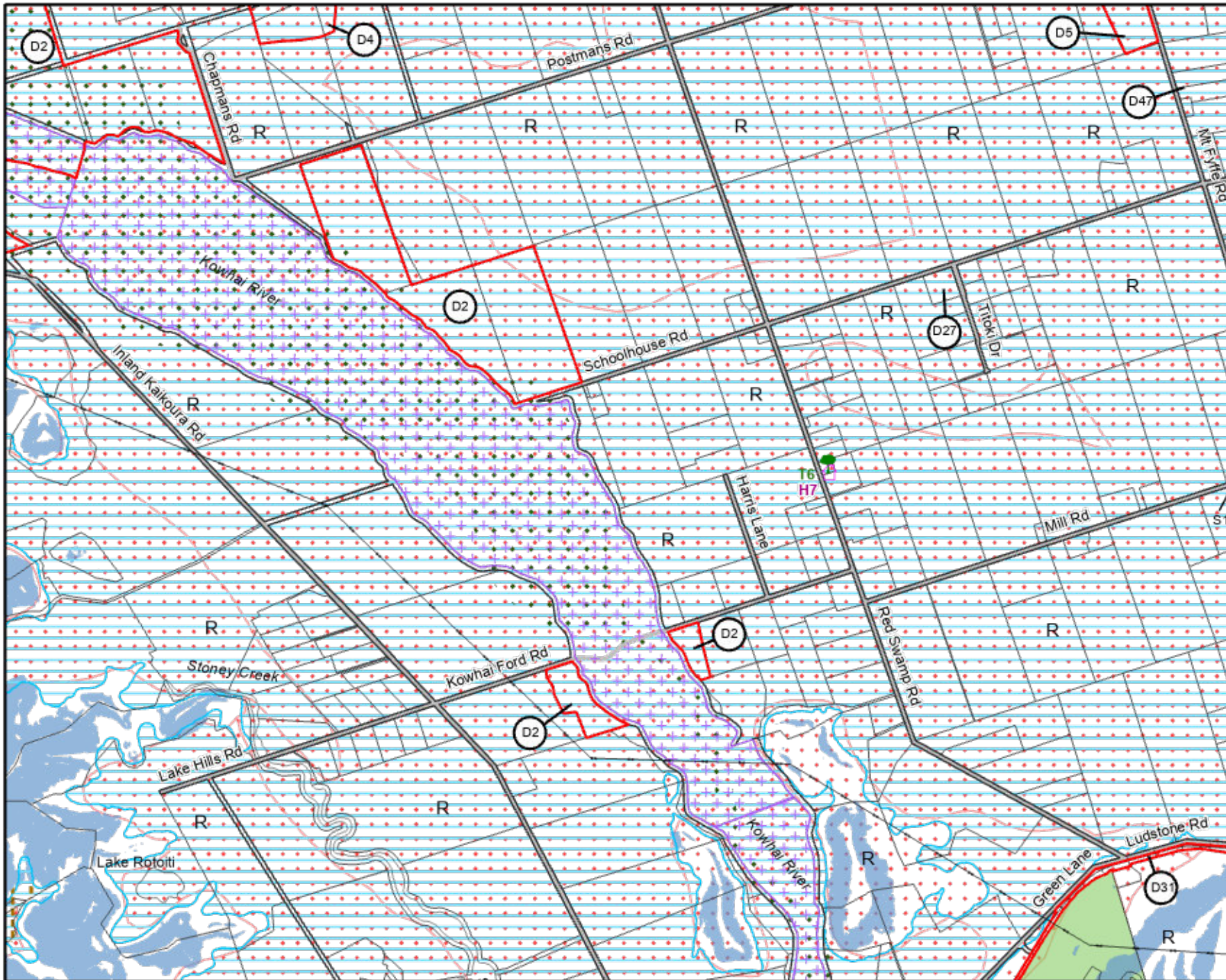


34	35	
37	38	

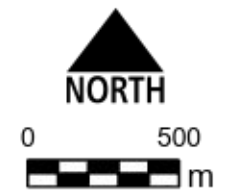


**38**

Kaikoura District Council does not guarantee that the data in this map is without flaw of any kind and disclaims all liability for any errors, loss or other consequences which may arise from relying on any information depicted. These maps contain multiple overlapping layers and caution is advised when interpreting layers and risk to properties. Non-statutory guidance and property searches can found at the Kaikoura District Council website. Cadastral and topographic data sourced from LINZ. Crown Copyright Reserved.



25	36	37
28	39	40
37	41	42



1:25,000

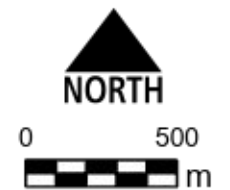
**39**

Kaikoura District Council does not guarantee that the data in this map is without flaw of any kind and disclaims all liability for any errors, loss or other consequences which may arise from relying on any information depicted. These maps contain multiple overlapping layers and caution is advised when interpreting layers and risk to properties. Non-statutory guidance and property searches can found at the Kaikoura District Council website. Cadastral and topographic data sourced from LINZ. Crown Copyright Reserved.





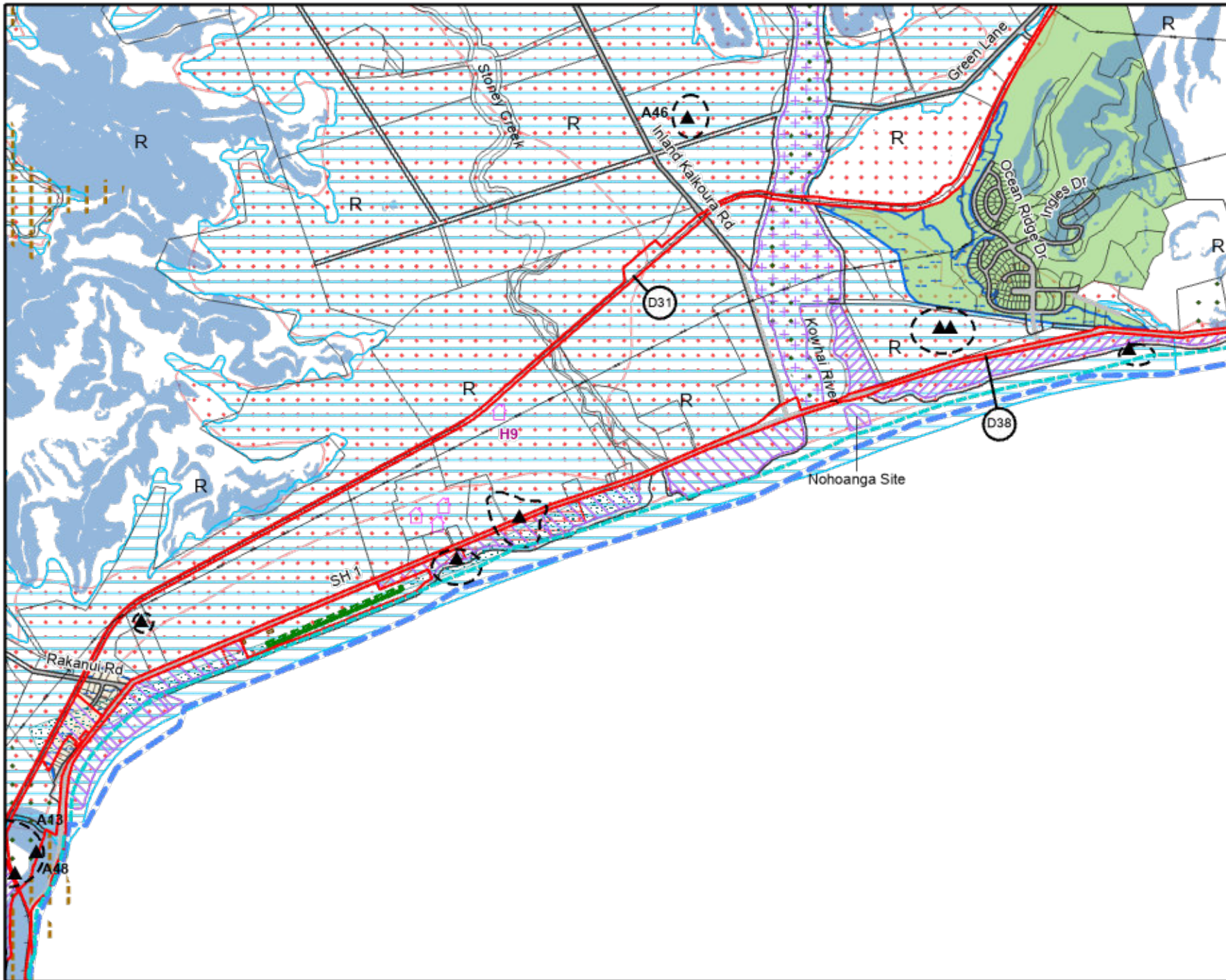
36	37	38
39	40	
38	42	




1:25,000

**40**

Kaikōura District Council does not guarantee that the data in this map is without flaw of any kind and disclaims all liability for any errors, loss or other consequences which may arise from relying on any information depicted. These maps contain multiple overlapping layers and caution is advised when interpreting layers and risk to properties. Non-statutory guidance and property searches can be found at the Kaikōura District Council website. Cadastral and topographic data sourced from LINZ. Crown Copyright Reserved.



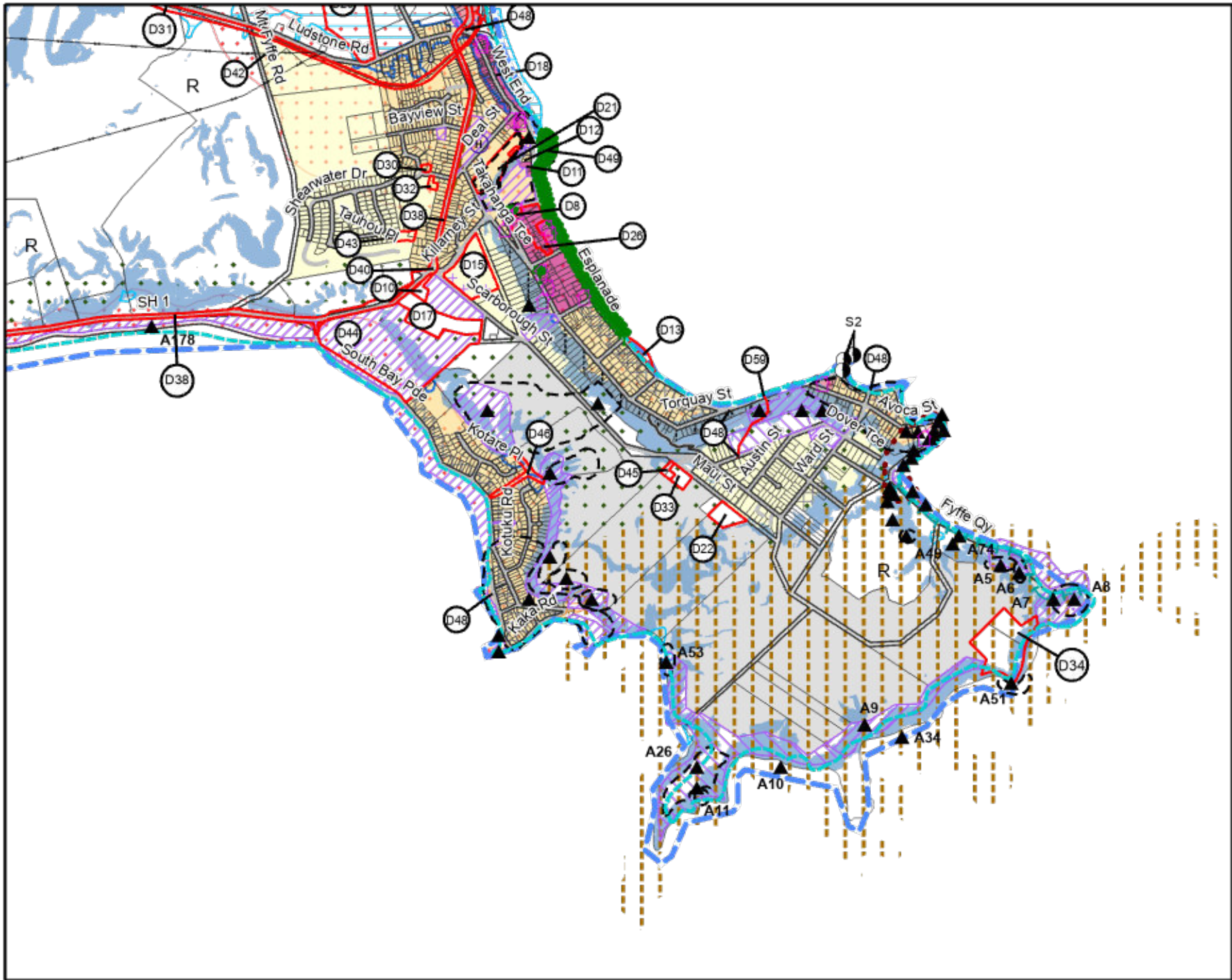
28	39	40
28	41	42
40		



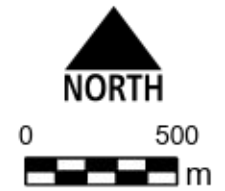
**41**

Kaikōura District Council does not guarantee that the data in this map is without flaw of any kind and disclaims all liability for any errors, loss or other consequences which may arise from relying on any information depicted. These maps contain multiple overlapping layers and caution is advised when interpreting layers and risk to properties. Non-statutory guidance and property searches can found at the Kaikōura District Council website. Cadastral and topographic data sourced from LINZ. Crown Copyright Reserved.





39	40	
41	42	



1:25,000

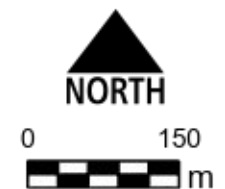
42

Kaikoura District Council does not guarantee that the data in this map is without flaw of any kind and disclaims all liability for any errors, loss or other consequences which may arise from relying on any information depicted. These maps contain multiple overlapping layers and caution is advised when interpreting layers and risk to properties. Non-statutory guidance and property searches can be found at the Kaikoura District Council website. Cadastral and topographic data sourced from LINZ. Crown Copyright Reserved.





40	40	40
40	43	40
40	44	40



1:7,500

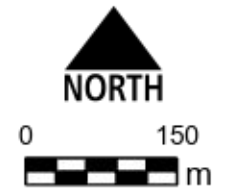
**43**  
Kaikōura

Kaikōura District Council does not guarantee that the data in this map is without flaw of any kind and disclaims all liability for any errors, loss or other consequences which may arise from relying on any information depicted. These maps contain multiple overlapping layers and caution is advised when interpreting layers and risk to properties. Non-statutory guidance and property searches can be found at the Kaikōura District Council website. Cadastral and topographic data sourced from LINZ. Crown Copyright Reserved.





40	43	40
40	44	40
40	45	42



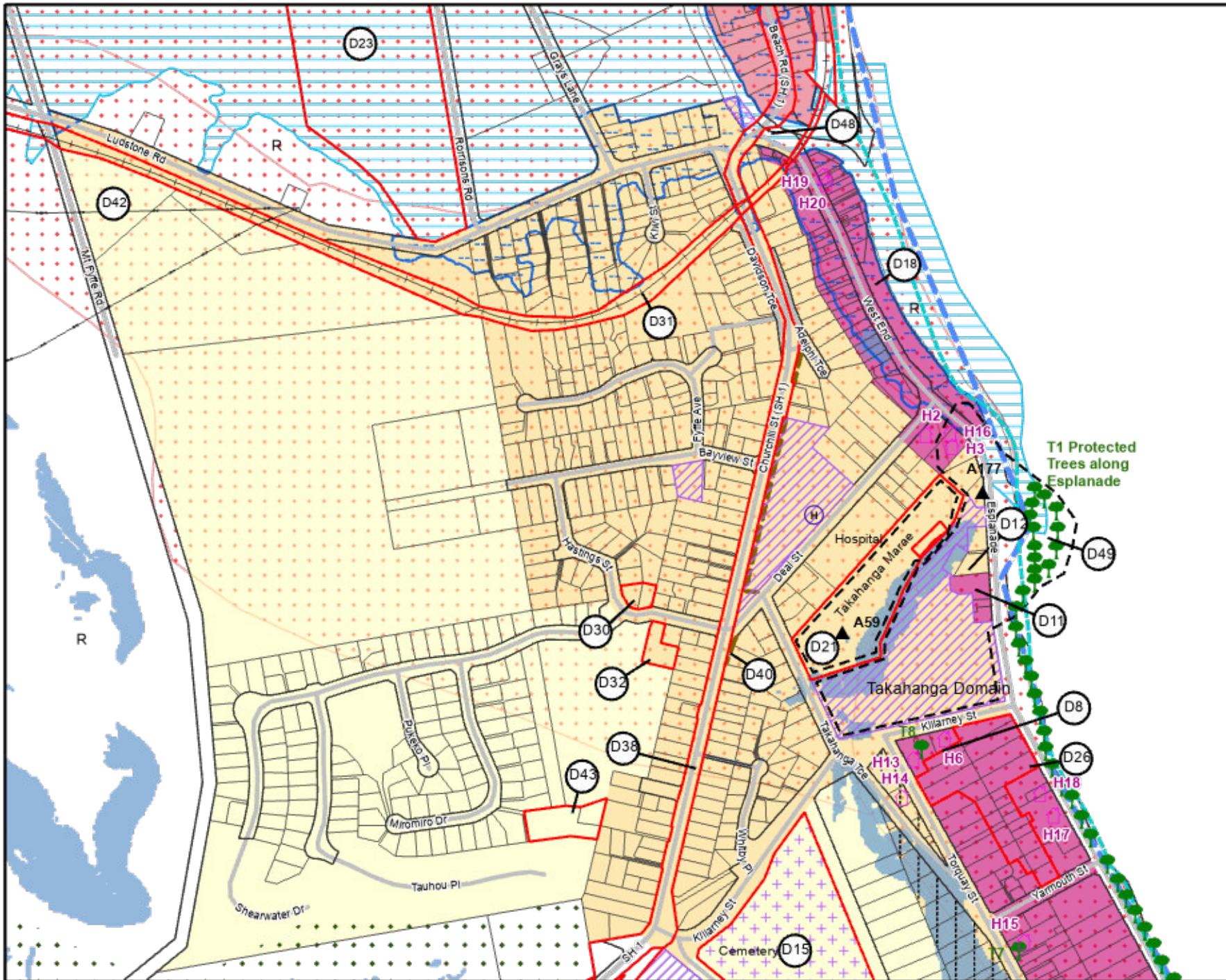
1:7,500

**44**  
Kaikoura

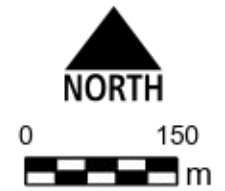


Kaikoura District Council does not guarantee that the data in this map is without flaw of any kind and disclaims all liability for any errors, loss or other consequences which may arise from relying on any information depicted. These maps contain multiple overlapping layers and caution is advised when interpreting layers and risk to properties. Non-statutory guidance and property searches can be found at the Kaikoura District Council website. Cadastral and topographic data sourced from LINZ. Crown Copyright Reserved.





40	44	40
42	45	42
40	46	47

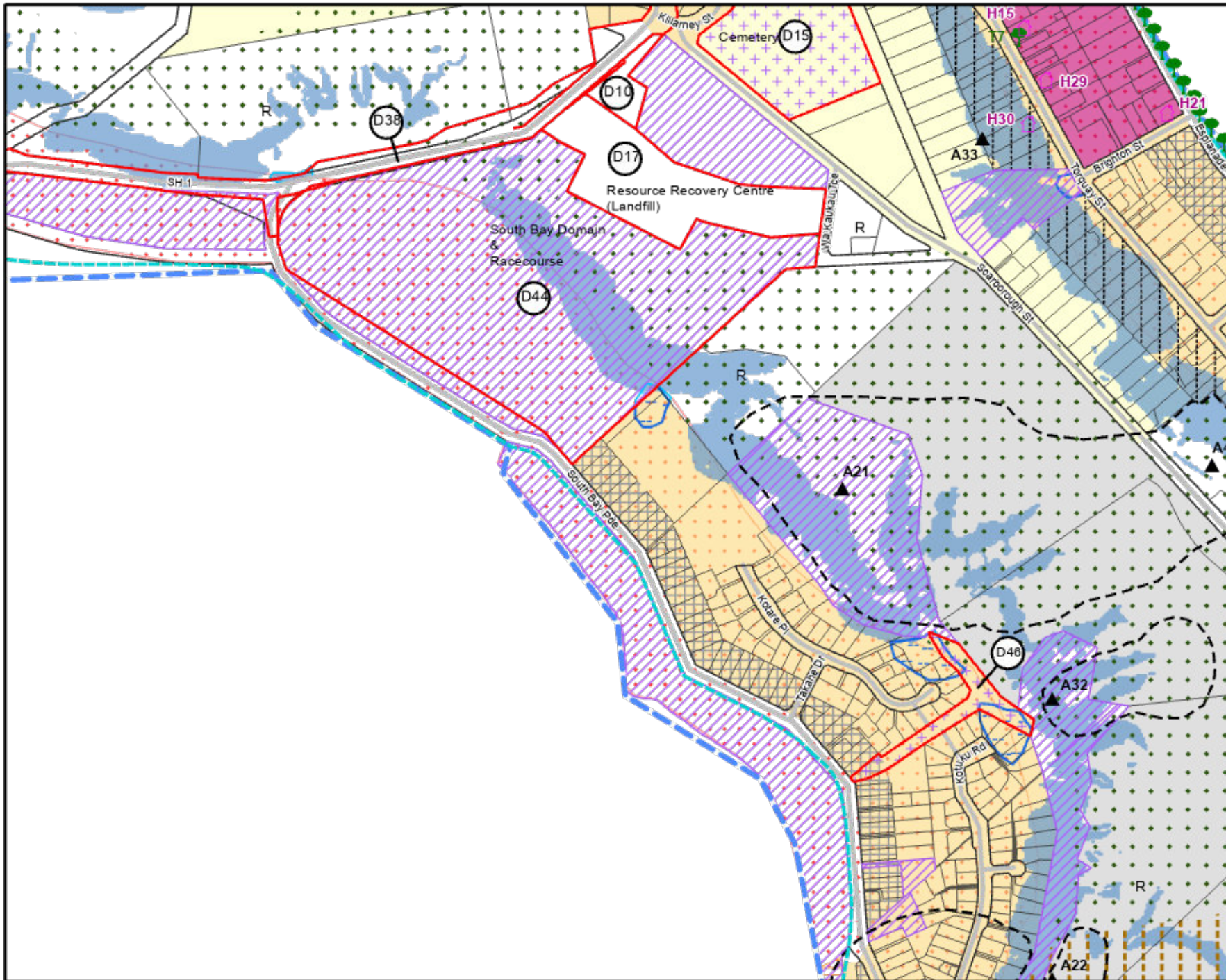


1:7,500

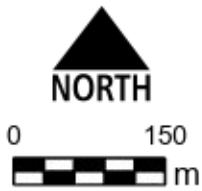
**45**  
Kaikoura

Kaikoura District Council does not guarantee that the data in this map is without flaw of any kind and disclaims all liability for any errors, loss or other consequences which may arise from relying on any information depicted. These maps contain multiple overlapping layers and caution is advised when interpreting layers and risk to properties. Non-statutory guidance and property searches can found at the Kaikoura District Council website. Cadastral and topographic data sourced from LINZ. Crown Copyright Reserved.





42	45	42
42	46	47
42	48	42

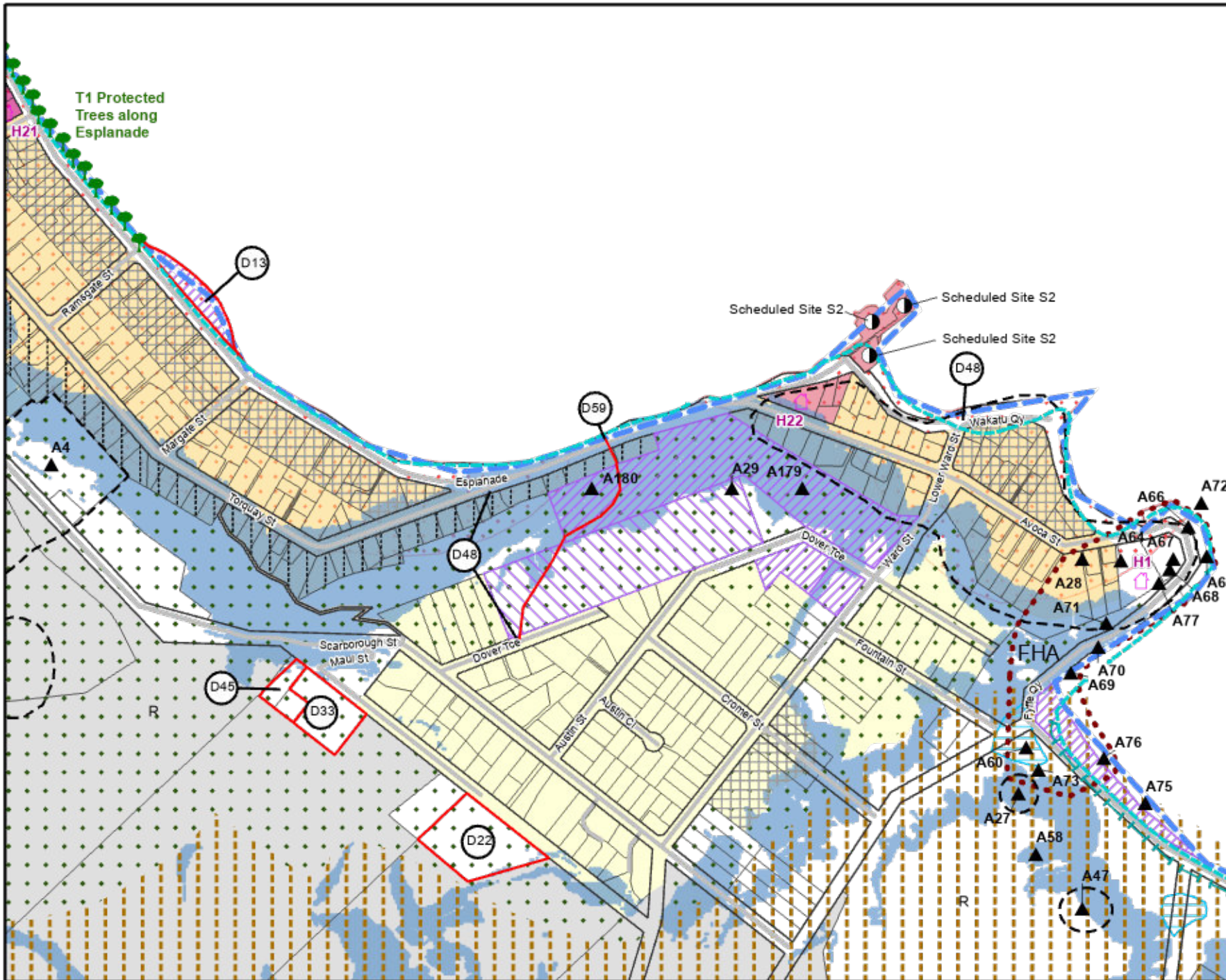


1:7,500

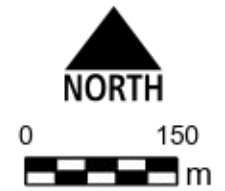
**46**  
Kaikoura

Kaikoura District Council does not guarantee that the data in this map is without flaw of any kind and disclaims all liability for any errors, loss or other consequences which may arise from relying on any information depicted. These maps contain multiple overlapping layers and caution is advised when interpreting layers and risk to properties. Non-statutory guidance and property searches can found at the Kaikoura District Council website. Cadastral and topographic data sourced from LINZ. Crown Copyright Reserved.





45	42	42
46	47	42
42	42	42

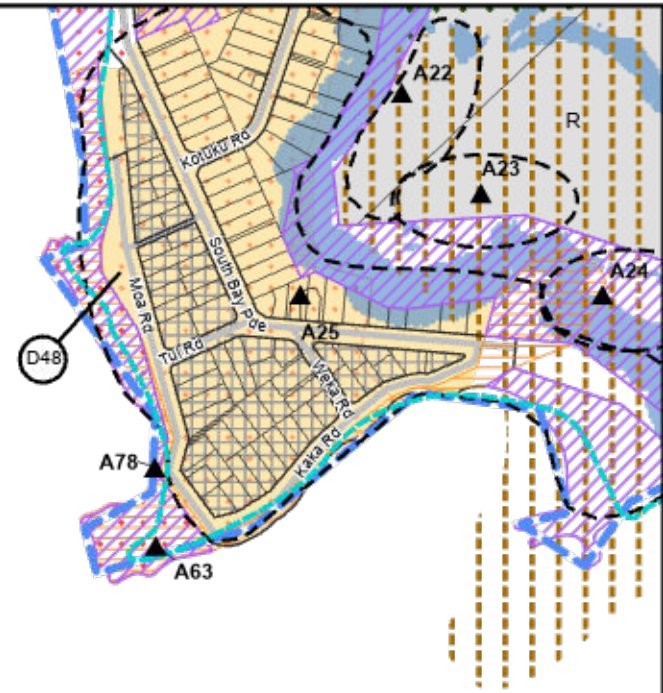


1:7,500

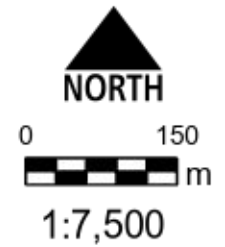
**47**  
Kaikōura

Kaikōura District Council does not guarantee that the data in this map is without flaw of any kind and disclaims all liability for any errors, loss or other consequences which may arise from relying on any information depicted. These maps contain multiple overlapping layers and caution is advised when interpreting layers and risk to properties. Non-statutory guidance and property searches can found at the Kaikōura District Council website. Cadastral and topographic data sourced from LINZ. Crown Copyright Reserved.



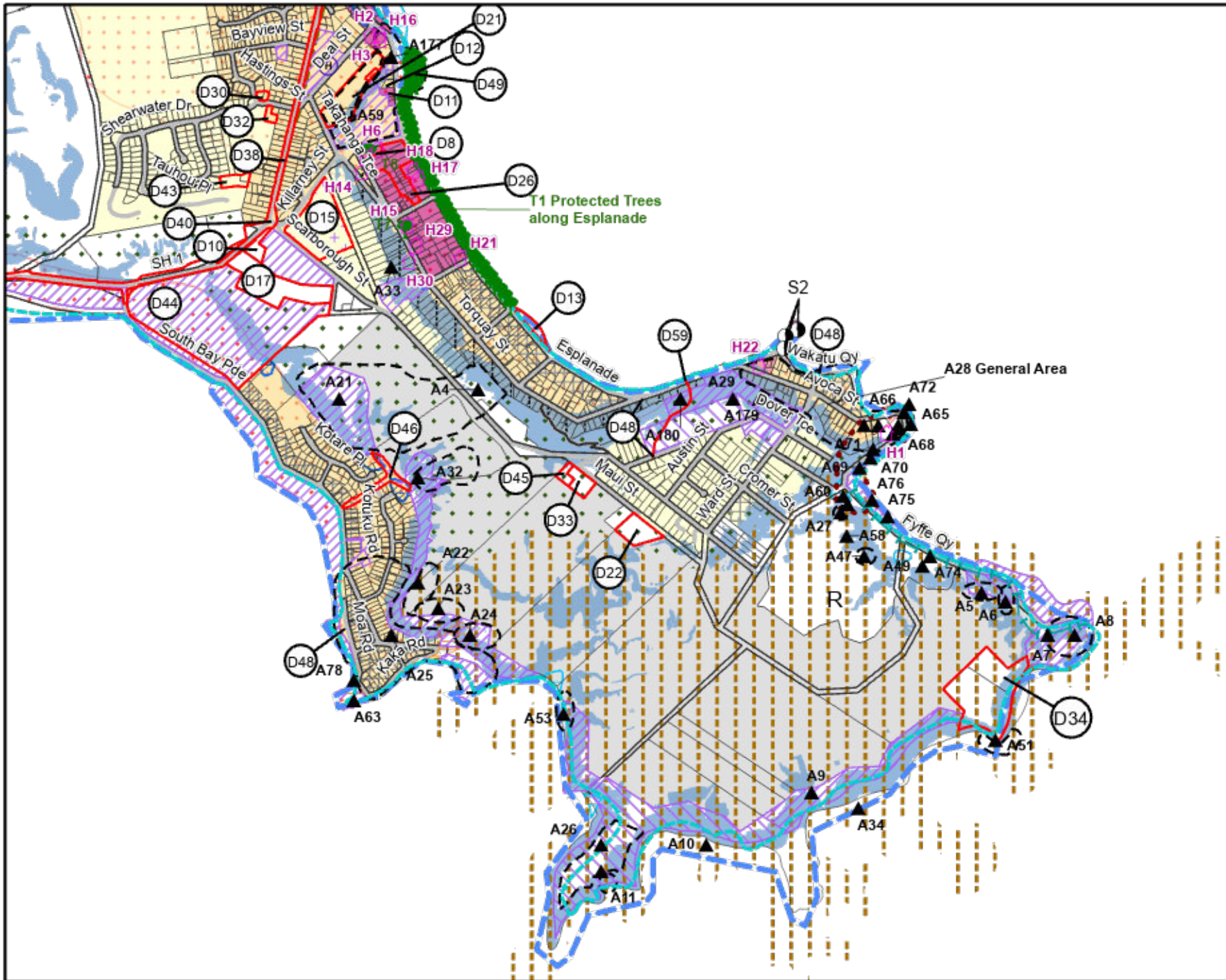


42	46	47
42	<b>48</b>	42
47	42	42

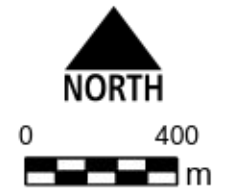


**48**  
**Kaikōura**

Kaikōura District Council does not guarantee that the data in this map is without flaw of any kind and disclaims all liability for any errors, loss or other consequences which may arise from relying on any information depicted. These maps contain multiple overlapping layers and caution is advised when interpreting layers and risk to properties. Non-statutory guidance and property searches can found at the Kaikōura District Council website. Cadastral and topographic data sourced from LINZ. Crown Copyright Reserved.



42	42
42	49

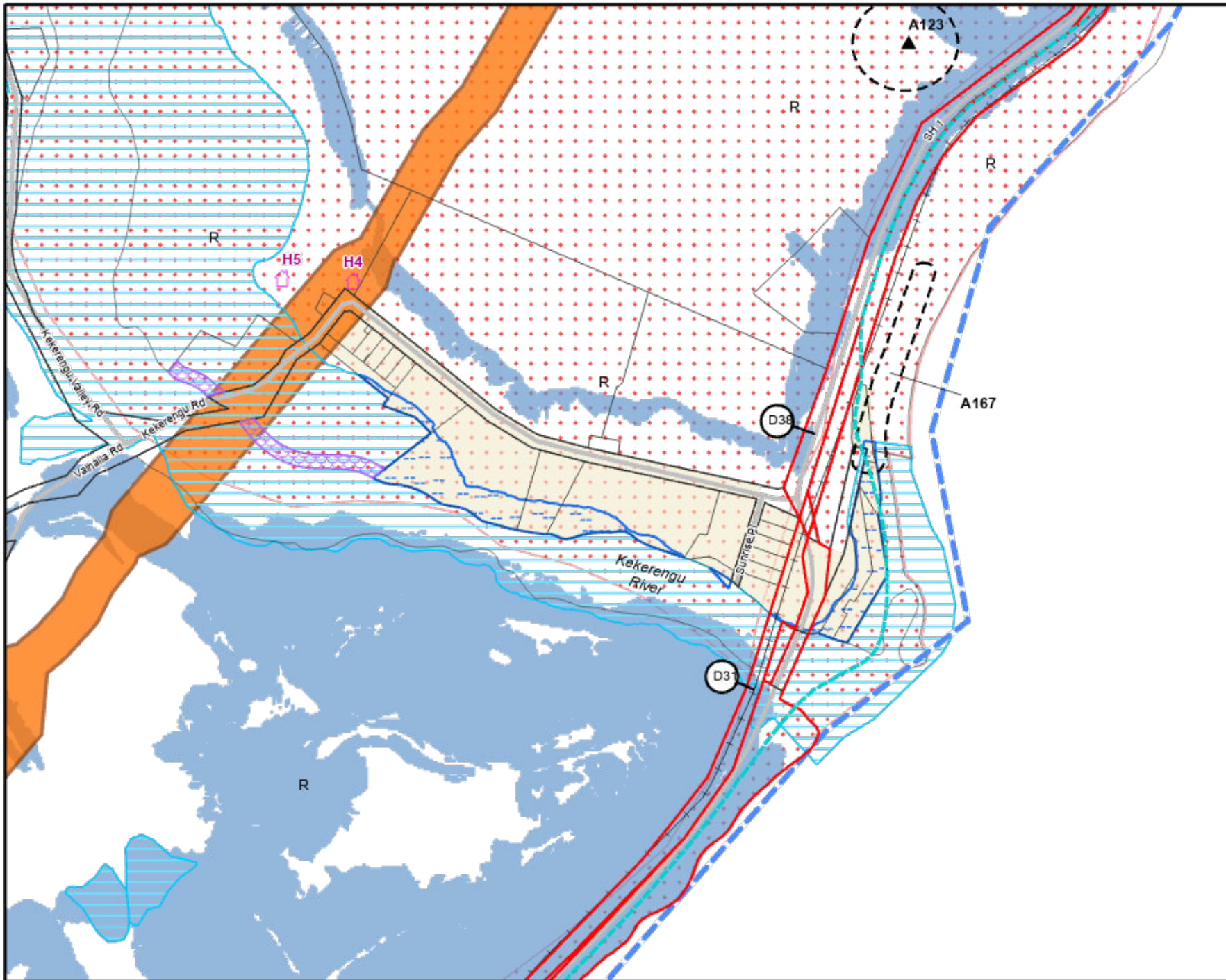


1:20,000

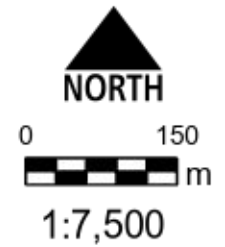
**49**  
Peninsula

Kaikōura District Council does not guarantee that the data in this map is without flaw of any kind and disclaims all liability for any errors, loss or other consequences which may arise from relying on any information depicted. These maps contain multiple overlapping layers and caution is advised when interpreting layers and risk to properties. Non-statutory guidance and property searches can be found at the Kaikōura District Council website. Cadastral and topographic data sourced from LINZ. Crown Copyright Reserved.





8	8	8
8	50	8
8	8	8

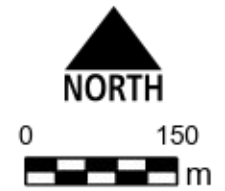


**50**  
Kekerengu

Kaikoura District Council does not guarantee that the data in this map is without flaw of any kind and disclaims all liability for any errors, loss or other consequences which may arise from relying on any information depicted. These maps contain multiple overlapping layers and caution is advised when interpreting layers and risk to properties. Non-statutory guidance and property searches can found at the Kaikoura District Council website. Cadastral and topographic data sourced from LINZ. Crown Copyright Reserved.

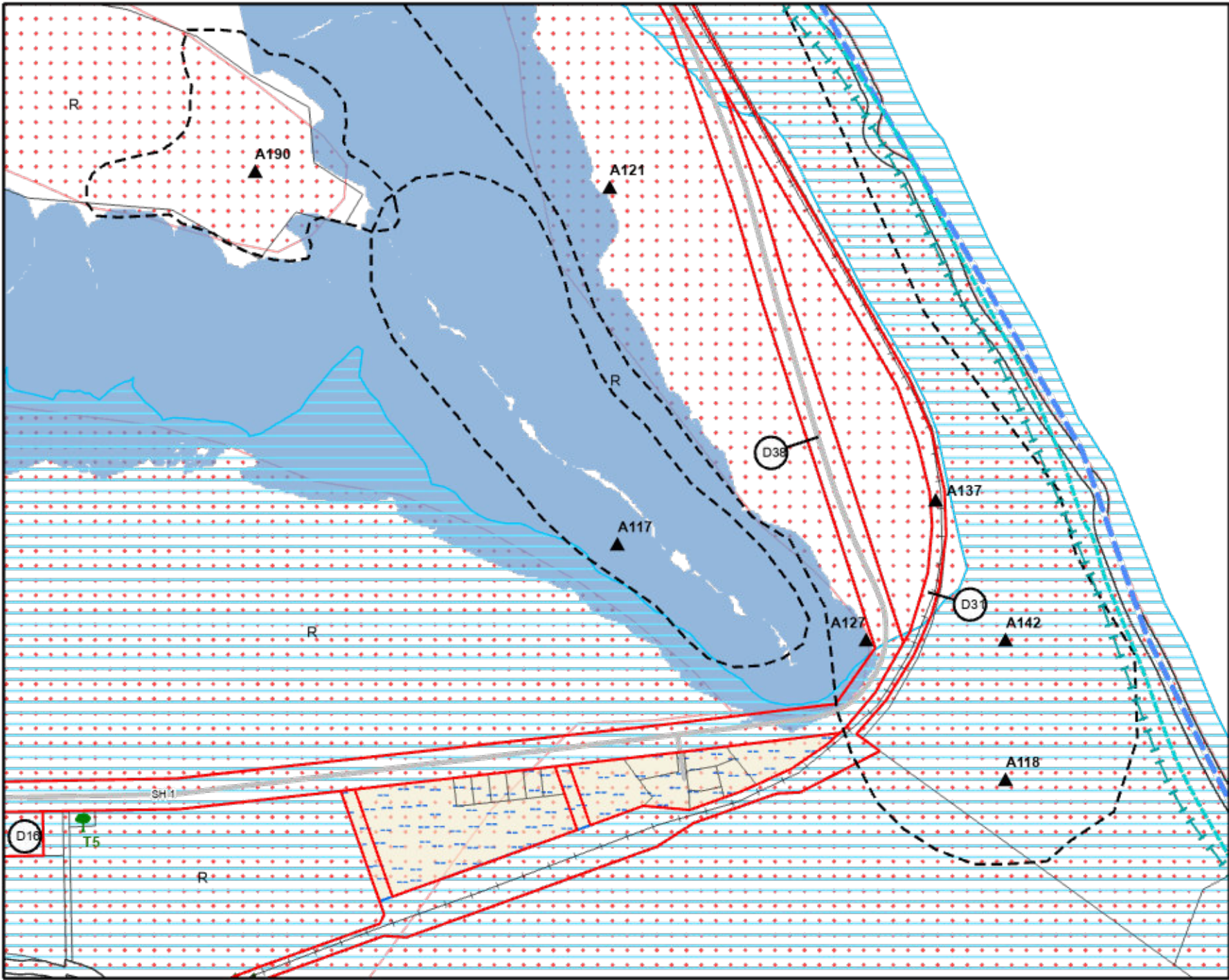


16	16	16
16	51	16
16	16	16



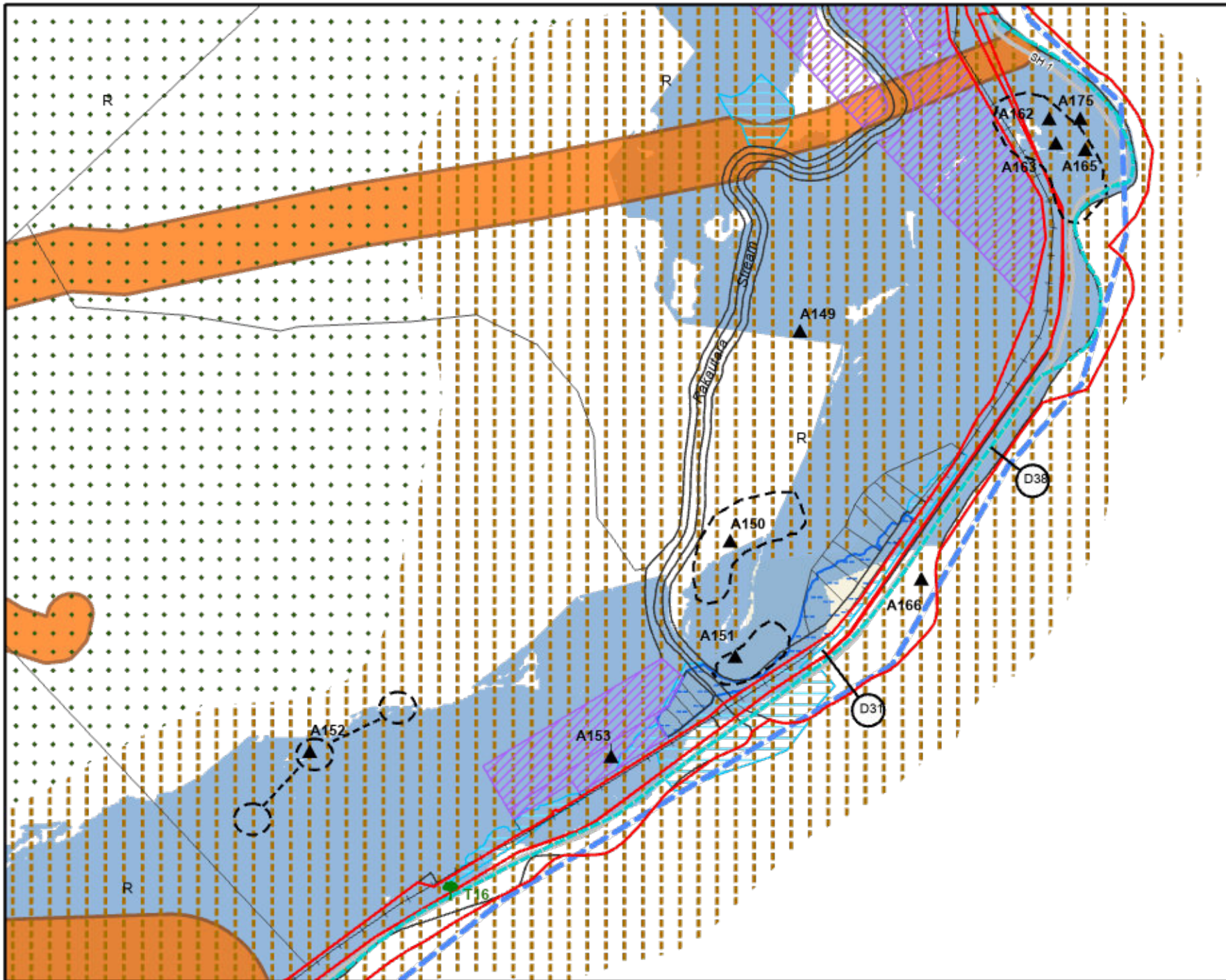
1:7,500

**51**  
Clarence

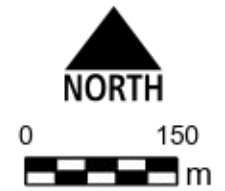


Kaikōura District Council does not guarantee that the data in this map is without flaw of any kind and disclaims all liability for any errors, loss or other consequences which may arise from relying on any information depicted. These maps contain multiple overlapping layers and caution is advised when interpreting layers and risk to properties. Non-statutory guidance and property searches can be found at the Kaikōura District Council website. Cadastral and topographic data sourced from LINZ. Crown Copyright Reserved.





21	21	21
21	52	21
21	21	21

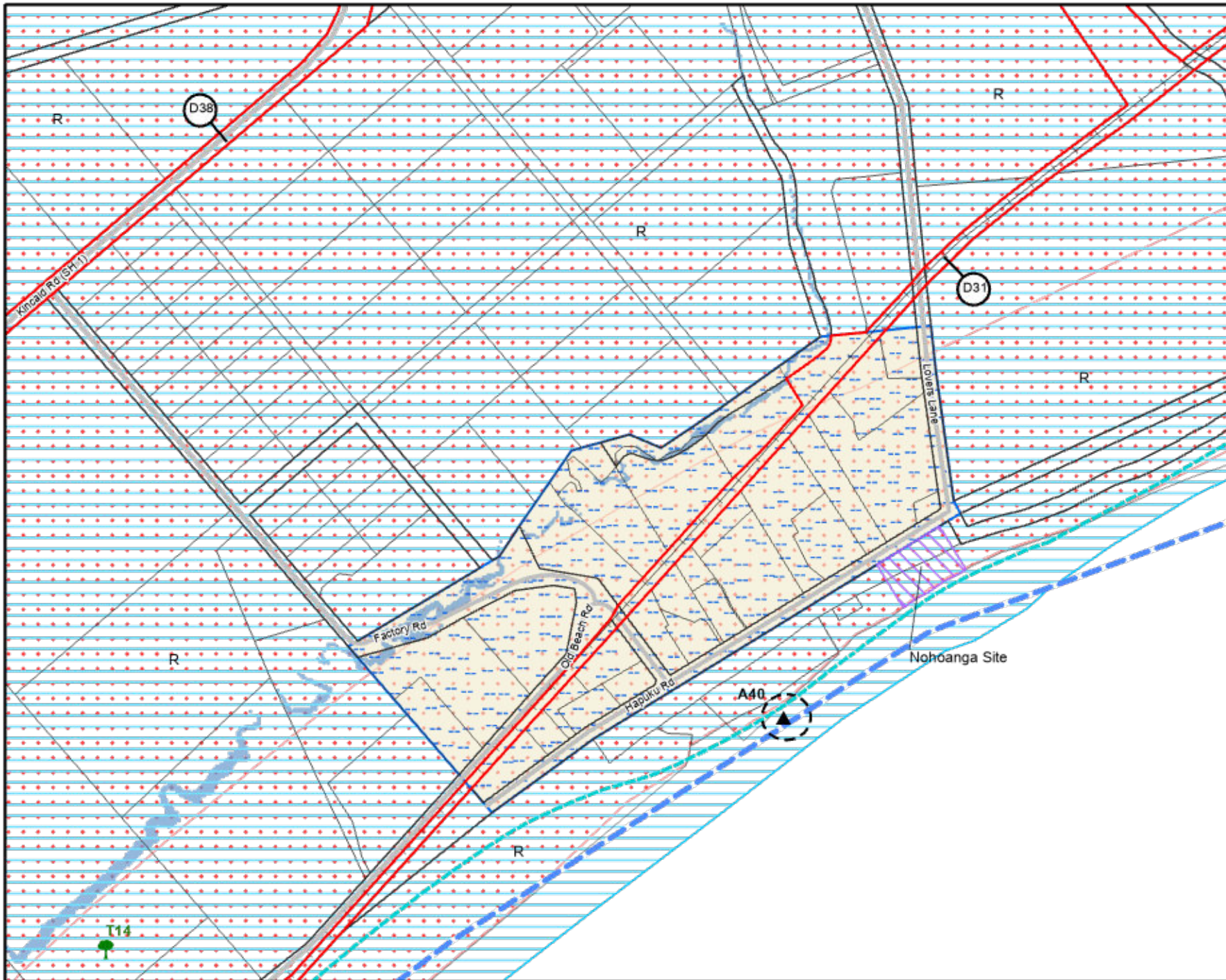


1:7,500

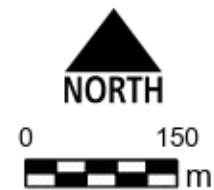
**52**  
Rakautara

Kaikōura District Council does not guarantee that the data in this map is without flaw of any kind and disclaims all liability for any errors, loss or other consequences which may arise from relying on any information depicted. These maps contain multiple overlapping layers and caution is advised when interpreting layers and risk to properties. Non-statutory guidance and property searches can be found at the Kaikōura District Council website. Cadastral and topographic data sourced from LINZ. Crown Copyright Reserved.





37	53	38
	37	38

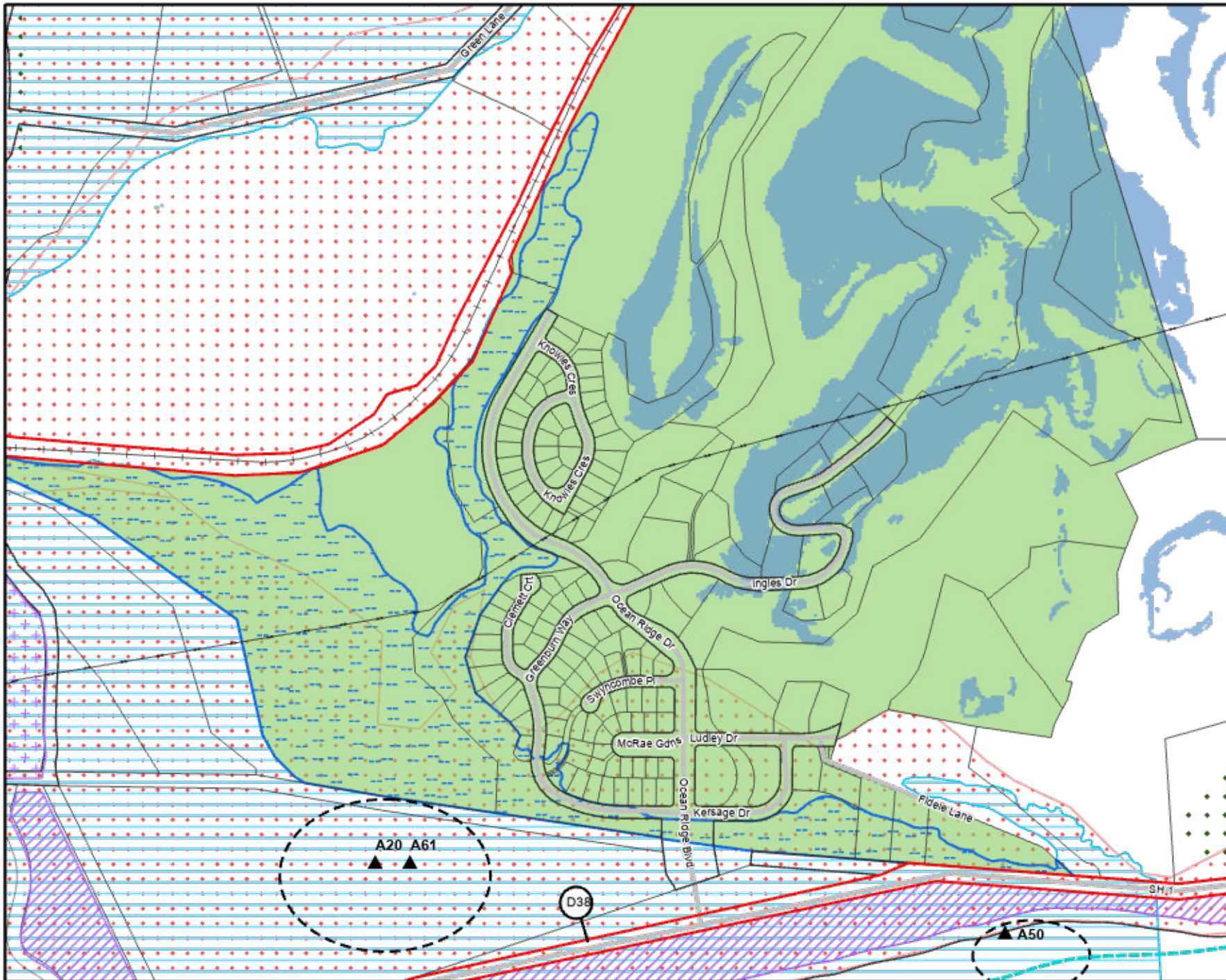


1:7,500

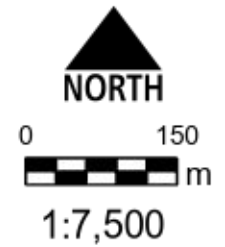
**53**  
Hapuku

Kaikoura District Council does not guarantee that the data in this map is without flaw of any kind and disclaims all liability for any errors, loss or other consequences which may arise from relying on any information depicted. These maps contain multiple overlapping layers and caution is advised when interpreting layers and risk to properties. Non-statutory guidance and property searches can found at the Kaikoura District Council website. Cadastral and topographic data sourced from LINZ. Crown Copyright Reserved.





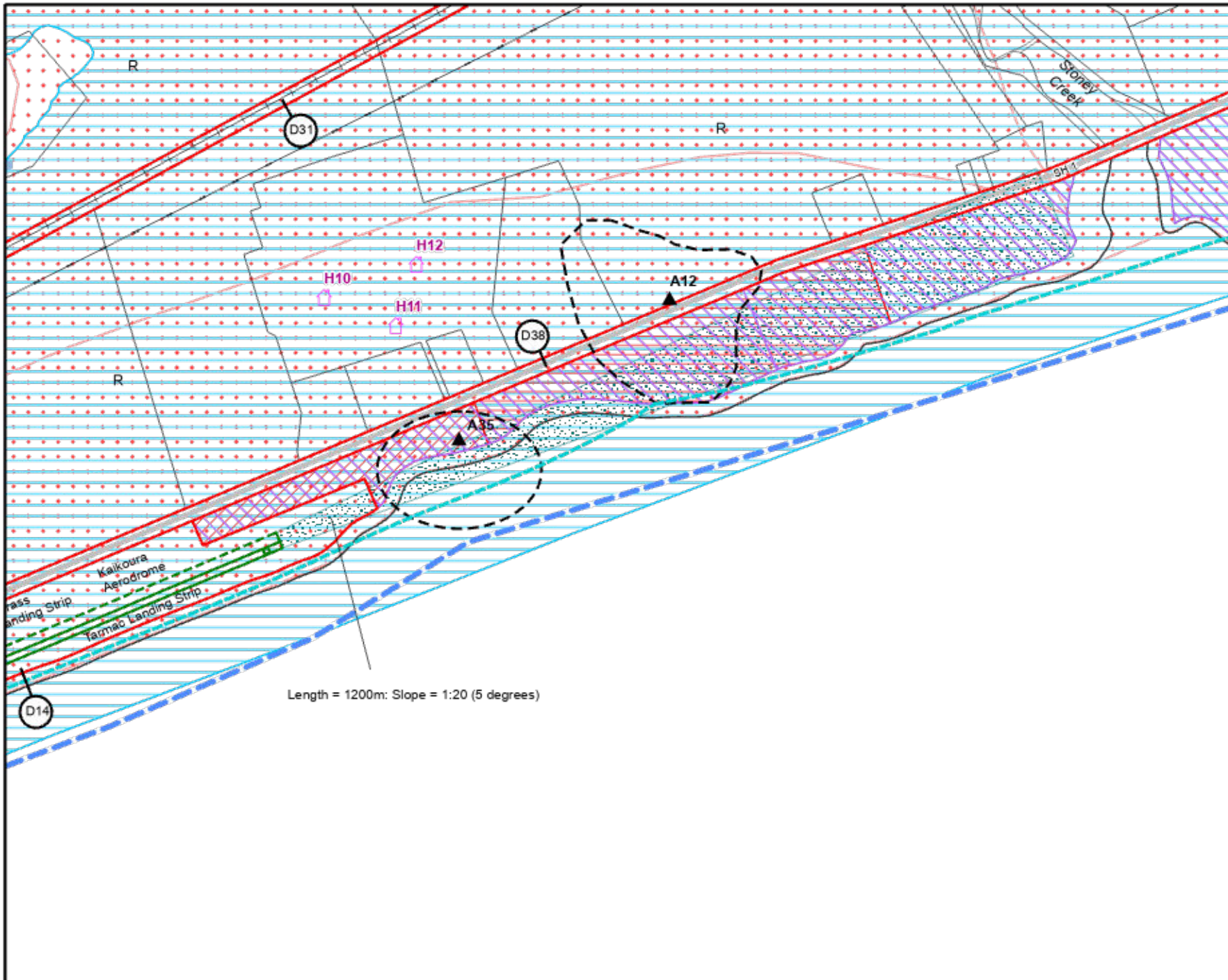
		40
41	54	42
40	41	42



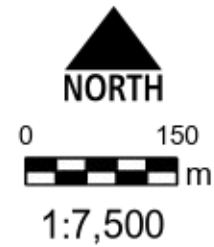
**54**  
Ocean Ridge

Kaikōura District Council does not guarantee that the data in this map is without flaw of any kind and disclaims all liability for any errors, loss or other consequences which may arise from relying on any information depicted. These maps contain multiple overlapping layers and caution is advised when interpreting layers and risk to properties. Non-statutory guidance and property searches can be found at the Kaikōura District Council website. Cadastral and topographic data sourced from LINZ. Crown Copyright Reserved.





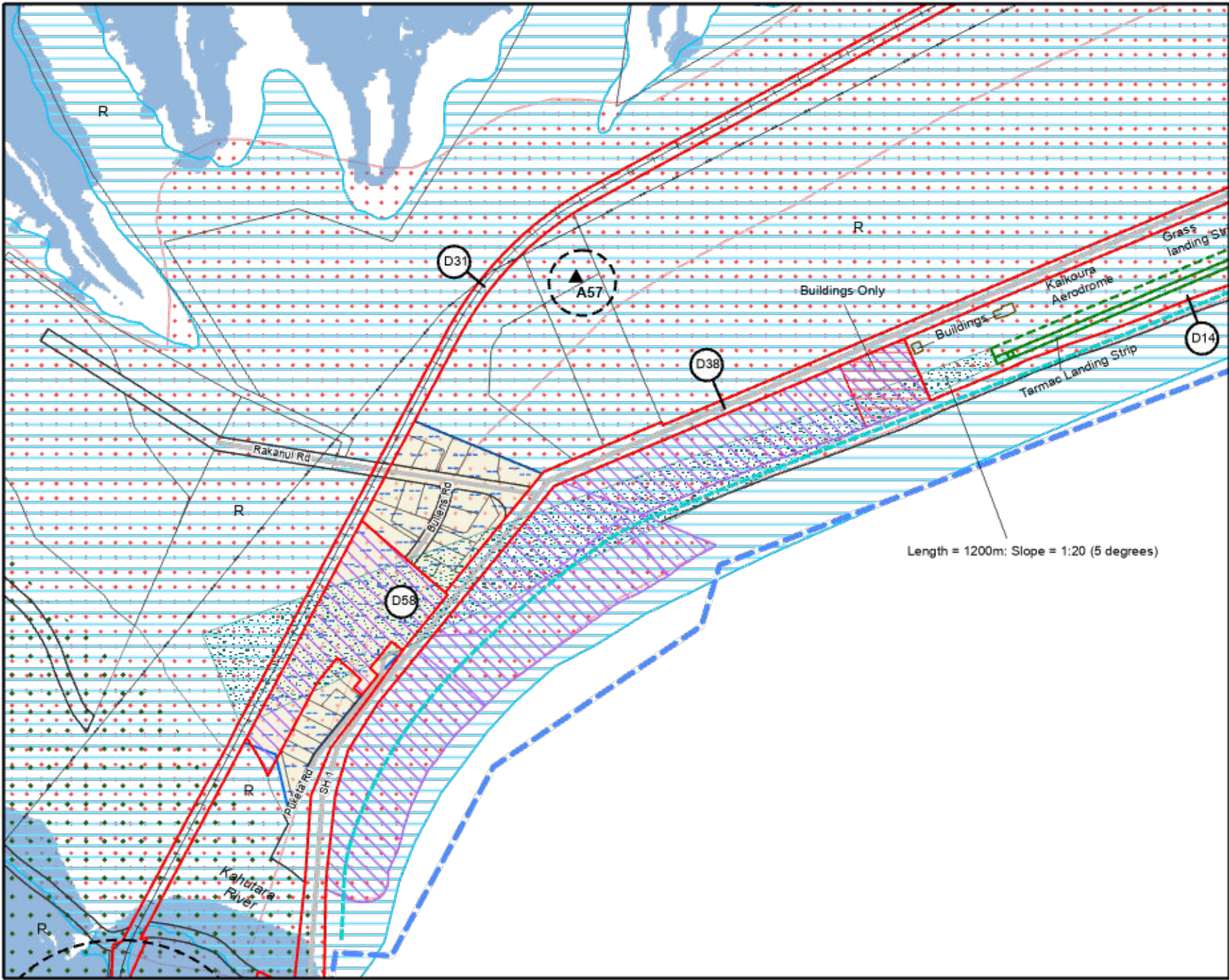
41	41	56
41	55	41
56	41	41



**55**  
The Elms

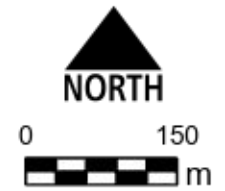
Kaikoura District Council does not guarantee that the data in this map is without flaw of any kind and disclaims all liability for any errors, loss or other consequences which may arise from relying on any information depicted. These maps contain multiple overlapping layers and caution is advised when interpreting layers and risk to properties. Non-statutory guidance and property searches can found at the Kaikoura District Council website. Cadastral and topographic data sourced from LINZ. Crown Copyright Reserved.





28	41	41
28	56	55
41	41	41

Length = 1200m: Slope = 1:20 (5 degrees)

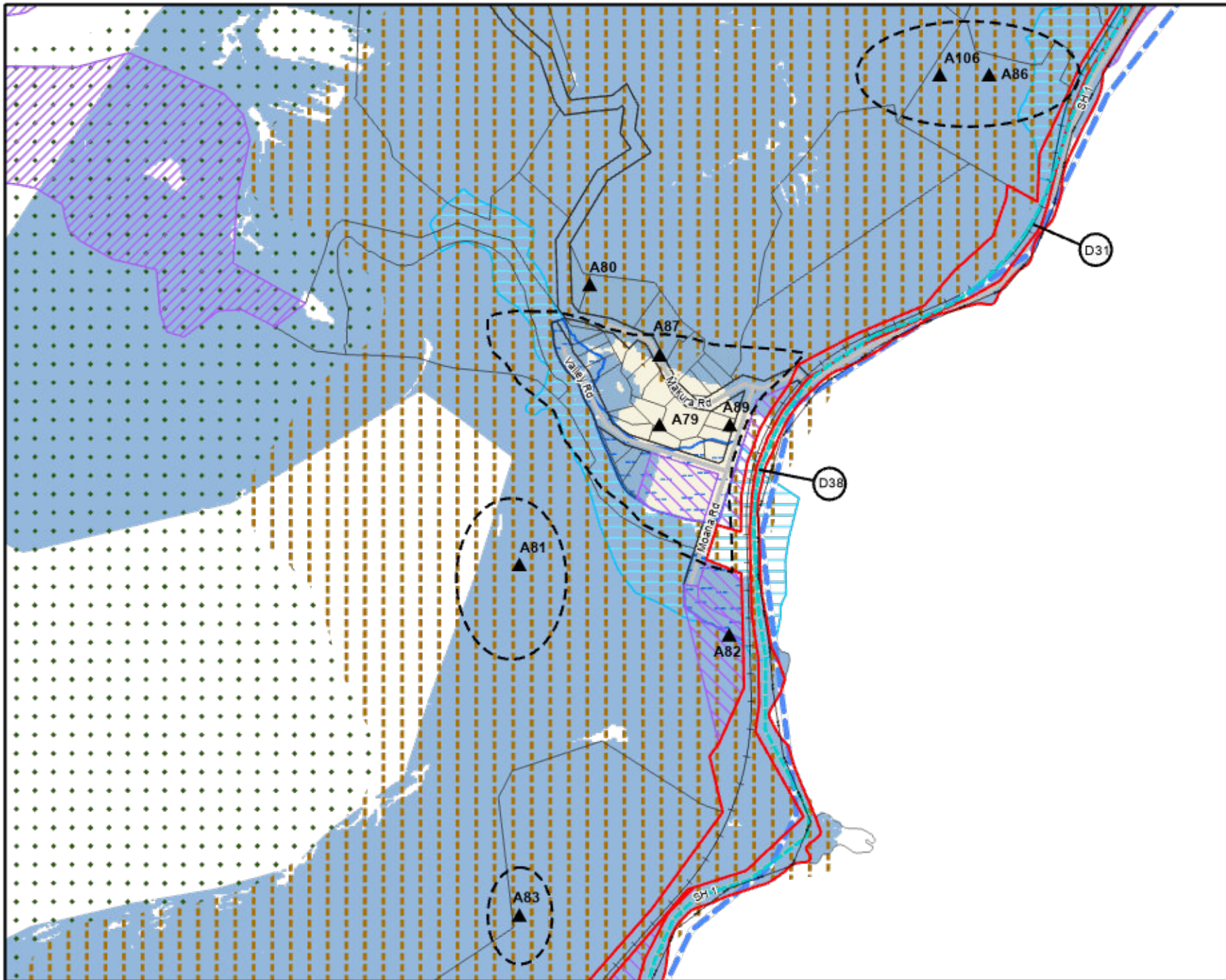


1:7,500

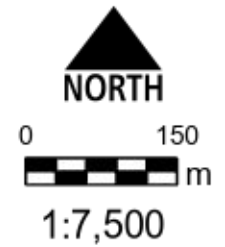
**56**  
Peketa

Kaikōura District Council does not guarantee that the data in this map is without flaw of any kind and disclaims all liability for any errors, loss or other consequences which may arise from relying on any information depicted. These maps contain multiple overlapping layers and caution is advised when interpreting layers and risk to properties. Non-statutory guidance and property searches can be found at the Kaikōura District Council website. Cadastral and topographic data sourced from LINZ. Crown Copyright Reserved.





30	30	30
30	57	30
30	30	30



**57**  
Goose Bay

Kaikōura District Council does not guarantee that the data in this map is without flaw of any kind and disclaims all liability for any errors, loss or other consequences which may arise from relying on any information depicted. These maps contain multiple overlapping layers and caution is advised when interpreting layers and risk to properties. Non-statutory guidance and property searches can be found at the Kaikōura District Council website. Cadastral and topographic data sourced from LINZ. Crown Copyright Reserved.



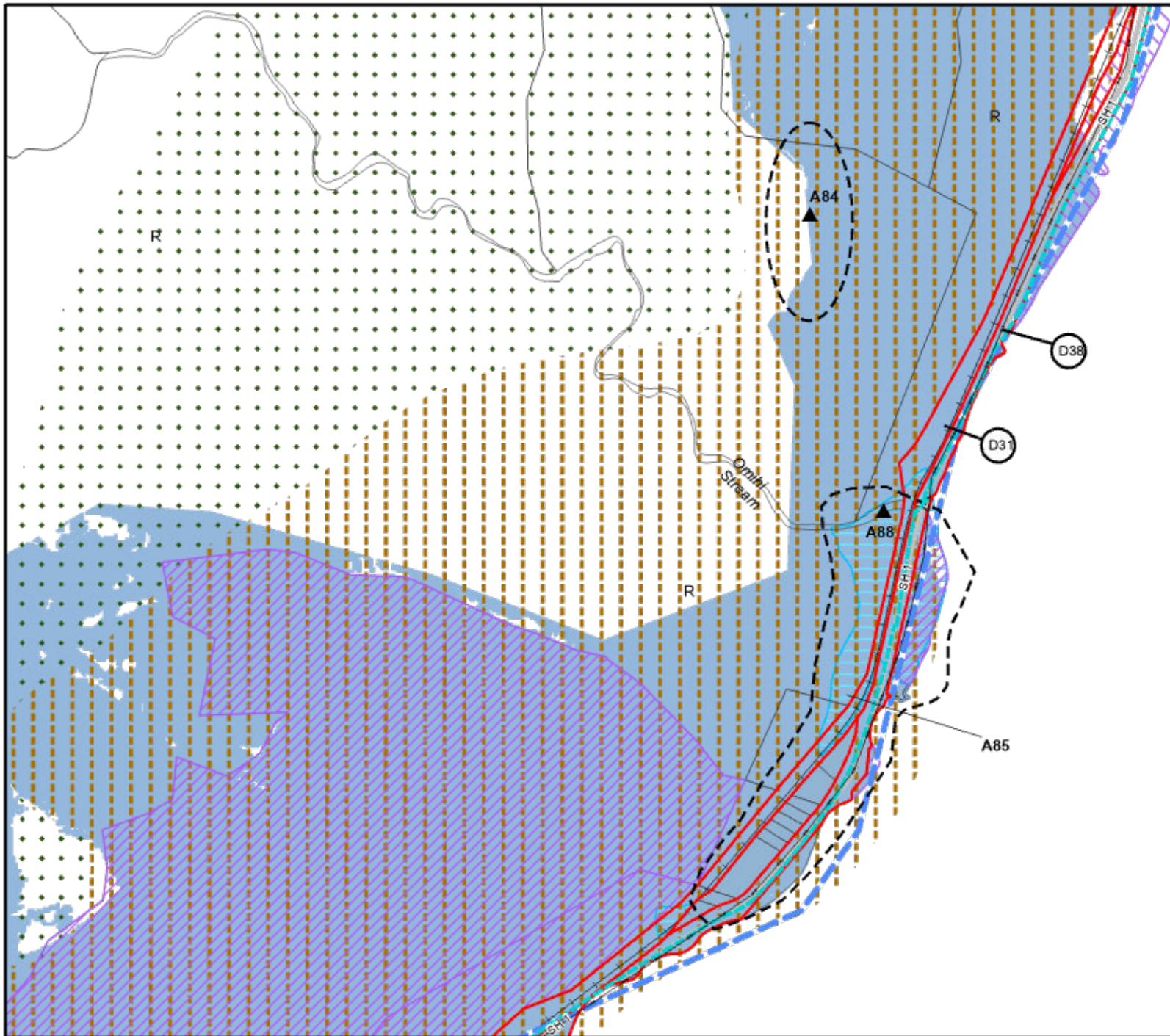


30	30	30
30	58	30
30	30	30



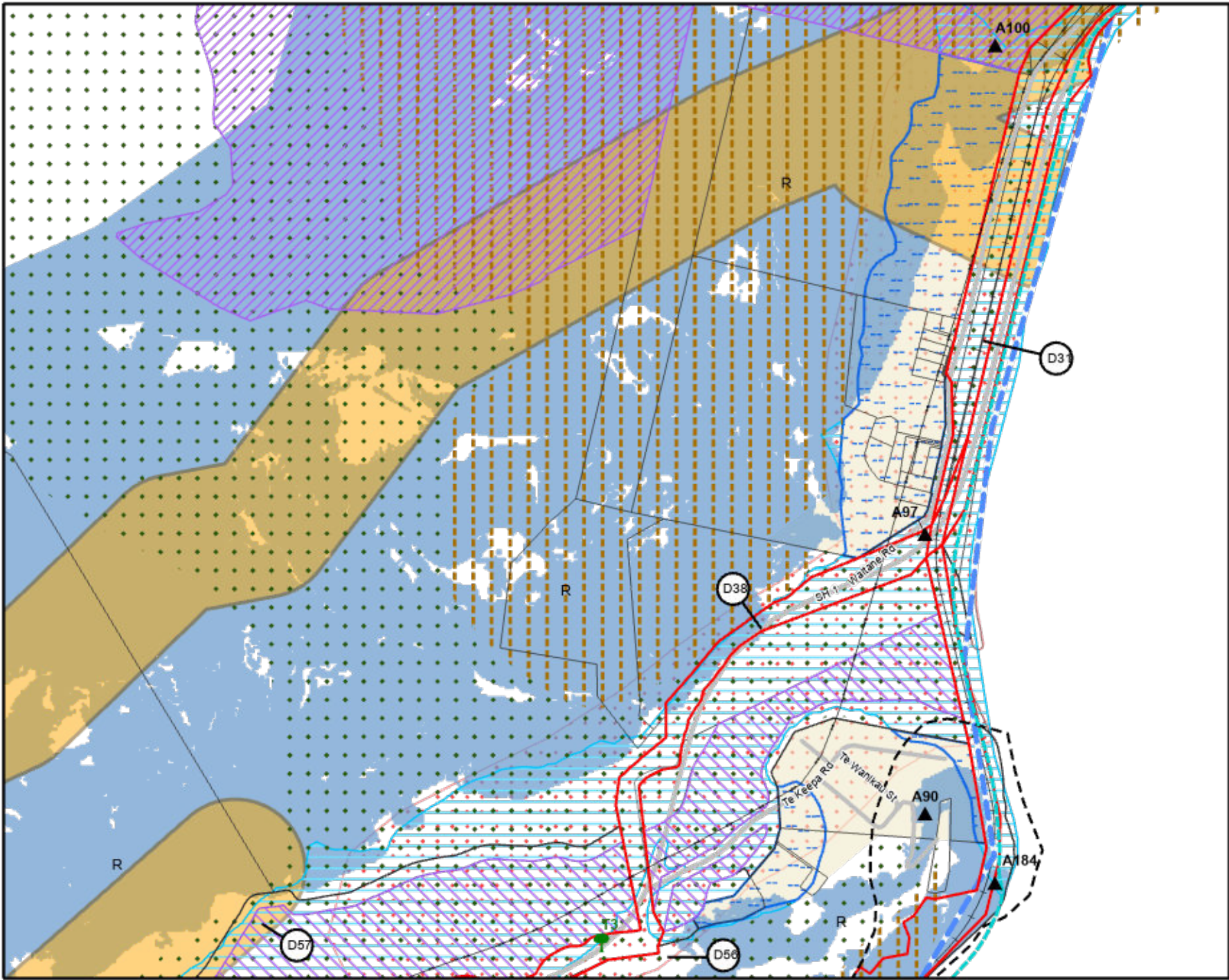
1:7,500

**58**  
Omihi

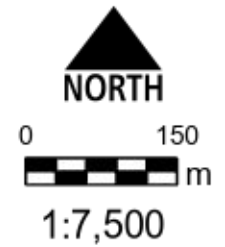


Kaikōura District Council does not guarantee that the data in this map is without flaw of any kind and disclaims all liability for any errors, loss or other consequences which may arise from relying on any information depicted. These maps contain multiple overlapping layers and caution is advised when interpreting layers and risk to properties. Non-statutory guidance and property searches can be found at the Kaikōura District Council website. Cadastral and topographic data sourced from LINZ. Crown Copyright Reserved.





30	30	30
30	59	30
30	32	32



**59**  
Oaro

Kaikōura District Council does not guarantee that the data in this map is without flaw of any kind and disclaims all liability for any errors, loss or other consequences which may arise from relying on any information depicted. These maps contain multiple overlapping layers and caution is advised when interpreting layers and risk to properties. Non-statutory guidance and property searches can be found at the Kaikōura District Council website. Cadastral and topographic data sourced from LINZ. Crown Copyright Reserved.