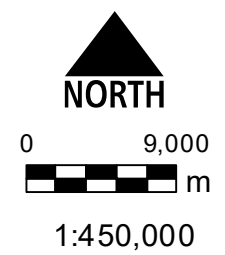
















Map	Description
1 - 32	1:50,000 Rural
33 - 42	1:25,000 Rural
43 - 48	Kaikoura
49	Peninsula
50	Kekerengu
51	Clarence
52	Rakautara
53	Hapuku
54	Ocean Ridge
55	The Elms
56	Peketa
57	Goose Bay
58	Omihi
59	Oaro
30	Goose Bay, Omihi & Oaro





Map Layout & Index

Kaikōura District Council does not guarantee that the data in this map is without flaw of any kind and disclaims all liability for any errors, loss or other consequences which may arise from relying on any information depicted. Cadastral and topographic data sourced from LINZ. Crown Copyright Reserved.

Legend

-  Fault Avoidance Overlay
-  Fault Awareness Overlay
-  Landslide Debris Inundation Overlay
-  Debris Flow Fan Overlay
-  Urban Flood Assessment Overlay
-  Non-Urban Flood Assessment Overlay
-  Liquefaction Hazard Overlay
-  Mountain
-  Helipad
-  Scheduled Site
-  Historic Building
-  Protected Tree
-  Archaeological Site
-  High Voltage Transmission Line (66kV or Higher)

Coastal Hazard

-  Coastal Hazard 1
-  Coastal Hazard 2

-  Archaeological Area - Lines
-  Archaeological Area
-  Designations
-  Designations
-  Coast
-  Fyffe Historic Area (FHA)

Reserves

District Plan Classification

-  Reserve (Local Purpose)
-  Reserve (Scenic/Rec)
-  Reserve (Ngai Tahu)
-  Reserve (Esplanade)
-  Marine Facilities Zone





Airfield Landing Strips








Category

-  Tarmac
-  Grass




Airport Areas

Category



-  Possible Future Designation Extension
-  Take-off, Climb Approach Surface (Refer to Transport section of Plan)
-  Possible Runway Extension
-  Buildings

-  Proposed Road Widening
-  Main North Railway
-  Road
-  Parcels
-  Road Parcels
-  Clarence River
-  Lake Rotoiti








Height Control Areas

-  Height Control 5.5m
-  Height Control 11m
-  District Boundary
-  Other District Boundaries

Outstanding Natural Areas

-  Significant Landscape
-  Outstanding Landscape

Zoning

-  Ocean Ridge Comprehensive Living (ORCL)
-  Kaikoura Peninsula Tourism Zone (KPTZ)
-  Zone Business A
-  Zone Business B
-  Zone Residential A
-  Zone Residential B
-  Zone Settlement
- Rural

Note: The legend does not apply to the Map Layout and Index Sheet

MARLBOROUGH
DISTRICT

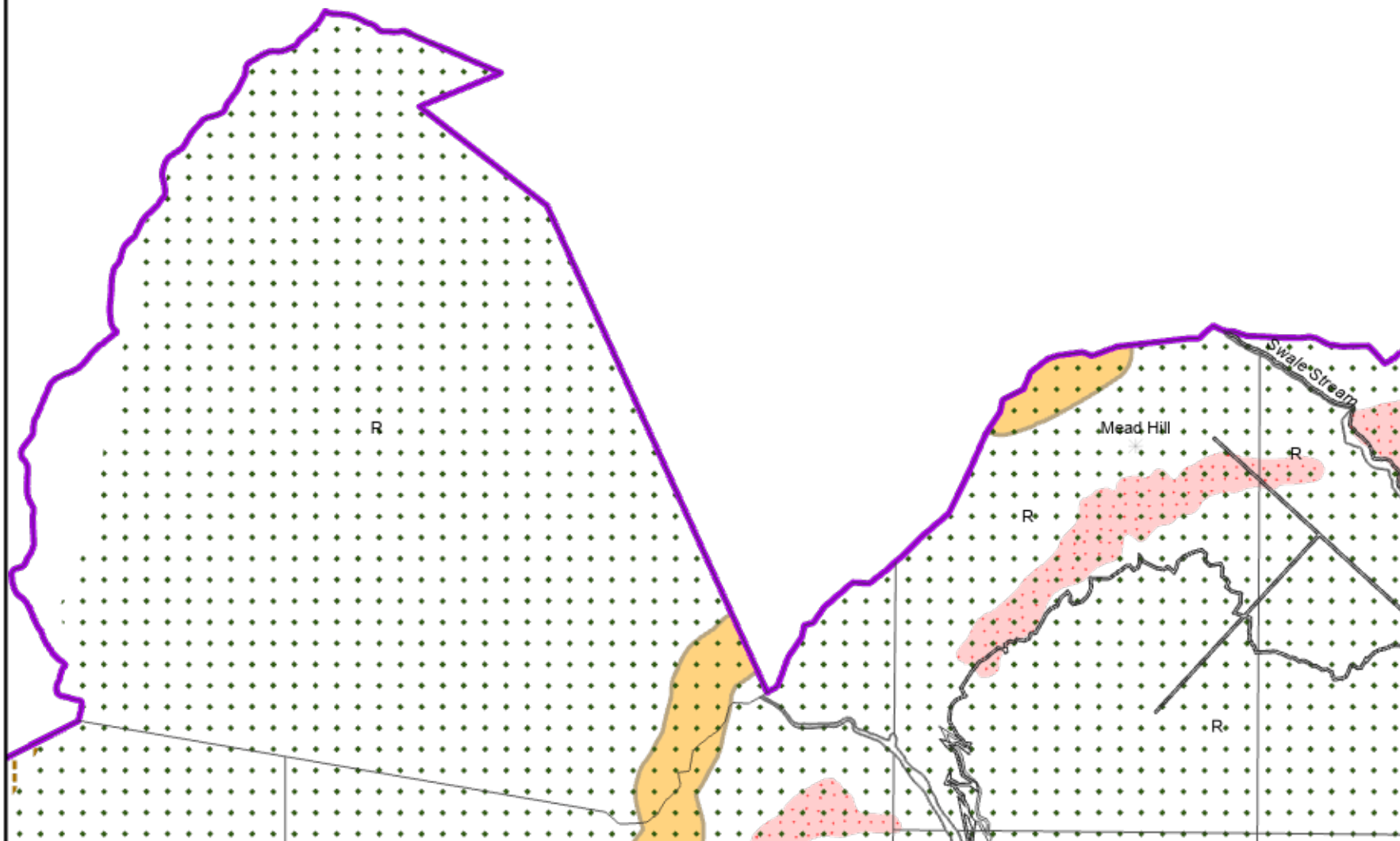


	1	2
	6	7



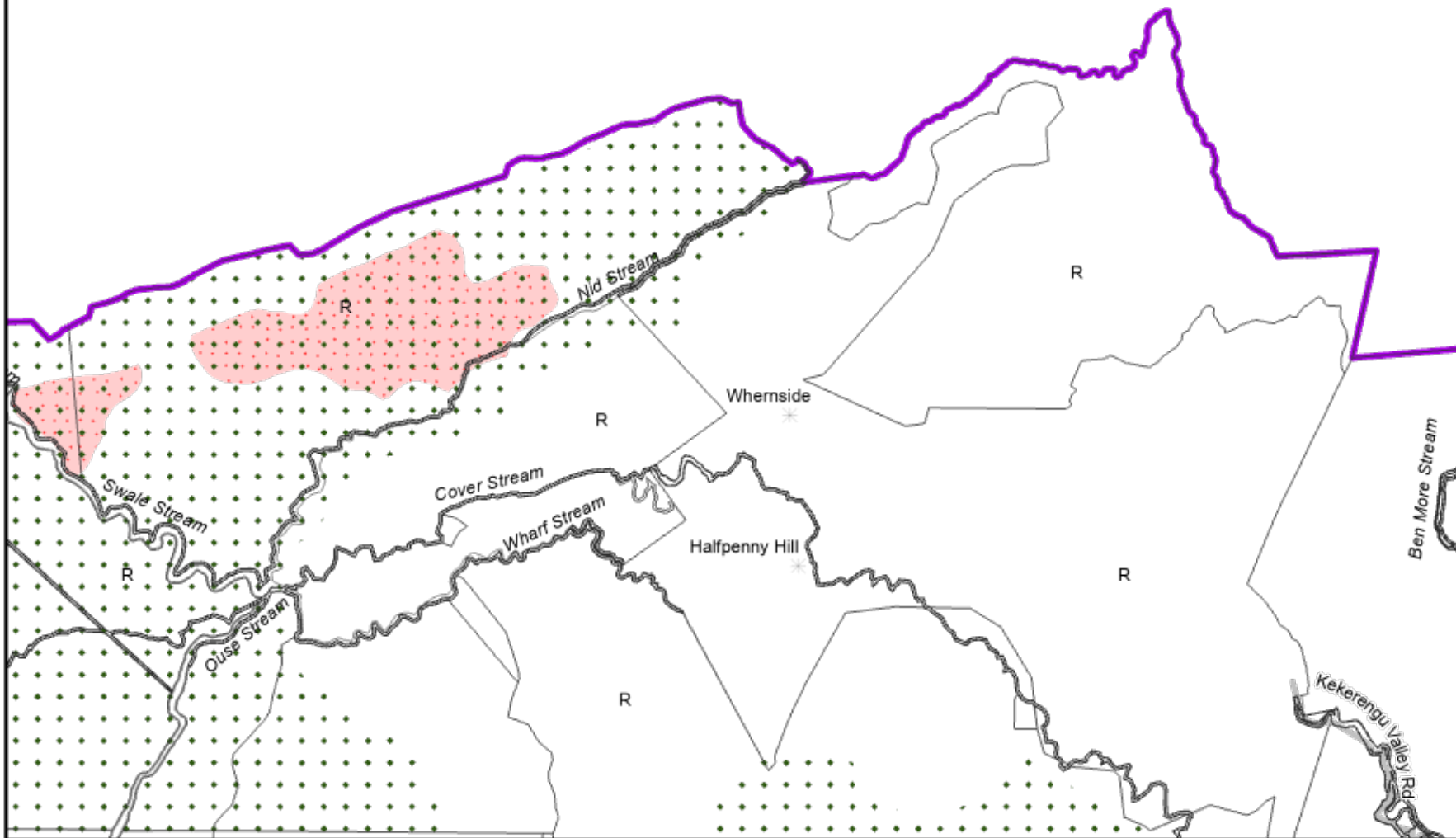
1:50,000

1





MARLBOROUGH
DISTRICT



1	2	3
	7	8



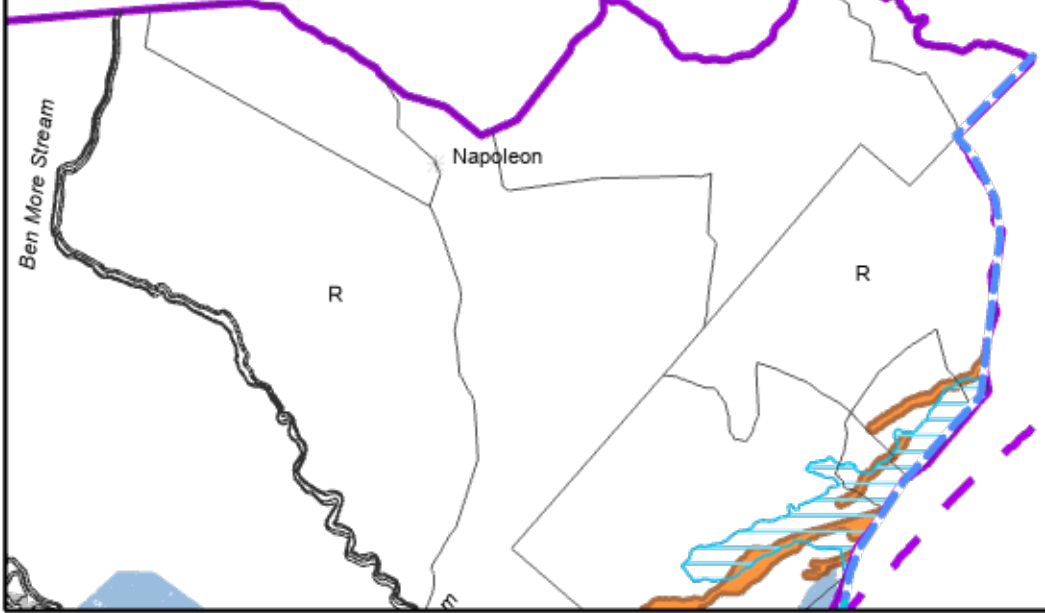
0 1,000
m

1:50,000

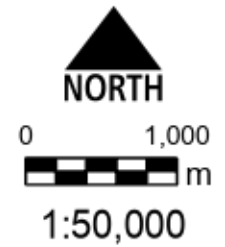
2



MARLBOROUGH
DISTRICT



2	3	
	8	



3

Kaikoura District Council does not guarantee that the data in this map is without flaw of any kind and disclaims all liability for any errors, loss or other consequences which may arise from relying on any information depicted. Cadastral and topographic data sourced from LINZ. Crown Copyright Reserved.



MARLBOROUGH
DISTRICT

	4	5
	9	10



0 1,000
m

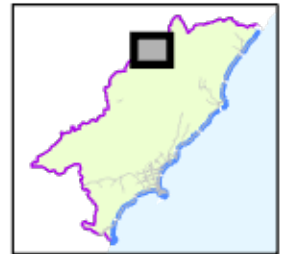
1:50,000

4



MARLBOROUGH
DISTRICT

Tapuae-o-Uenuku



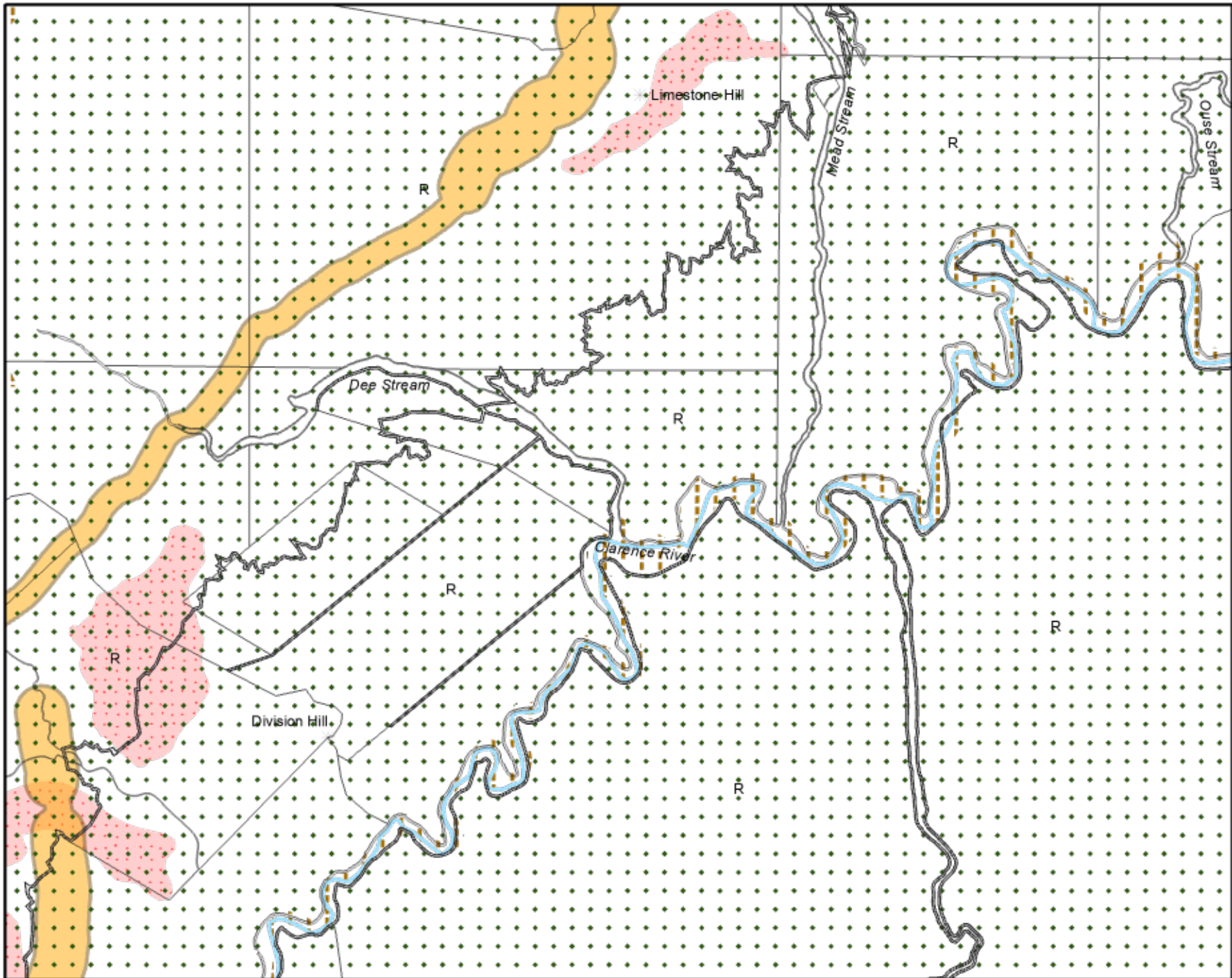
		1
4	5	6
1	10	11



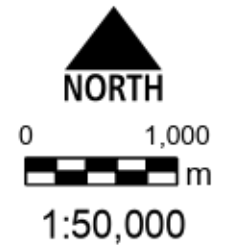
0 1,000
m

1:50,000

5

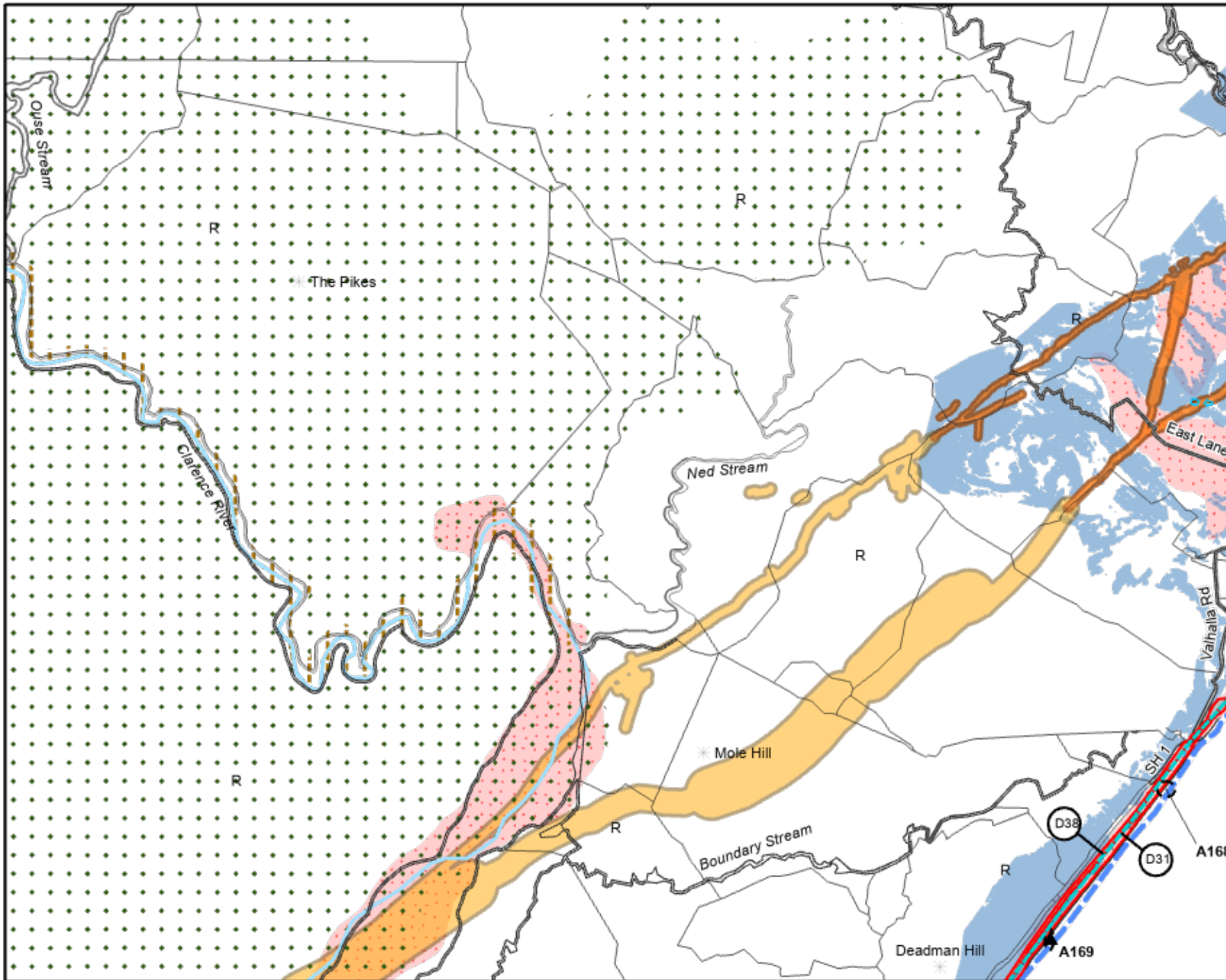


	1	2
5	6	7
2	11	12

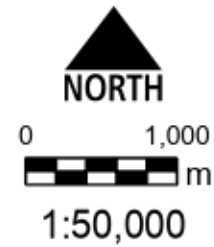


6

Kaikoura District Council does not guarantee that the data in this map is without flaw of any kind and disclaims all liability for any errors, loss or other consequences which may arise from relying on any information depicted. Cadastral and topographic data sourced from LINZ. Crown Copyright Reserved.

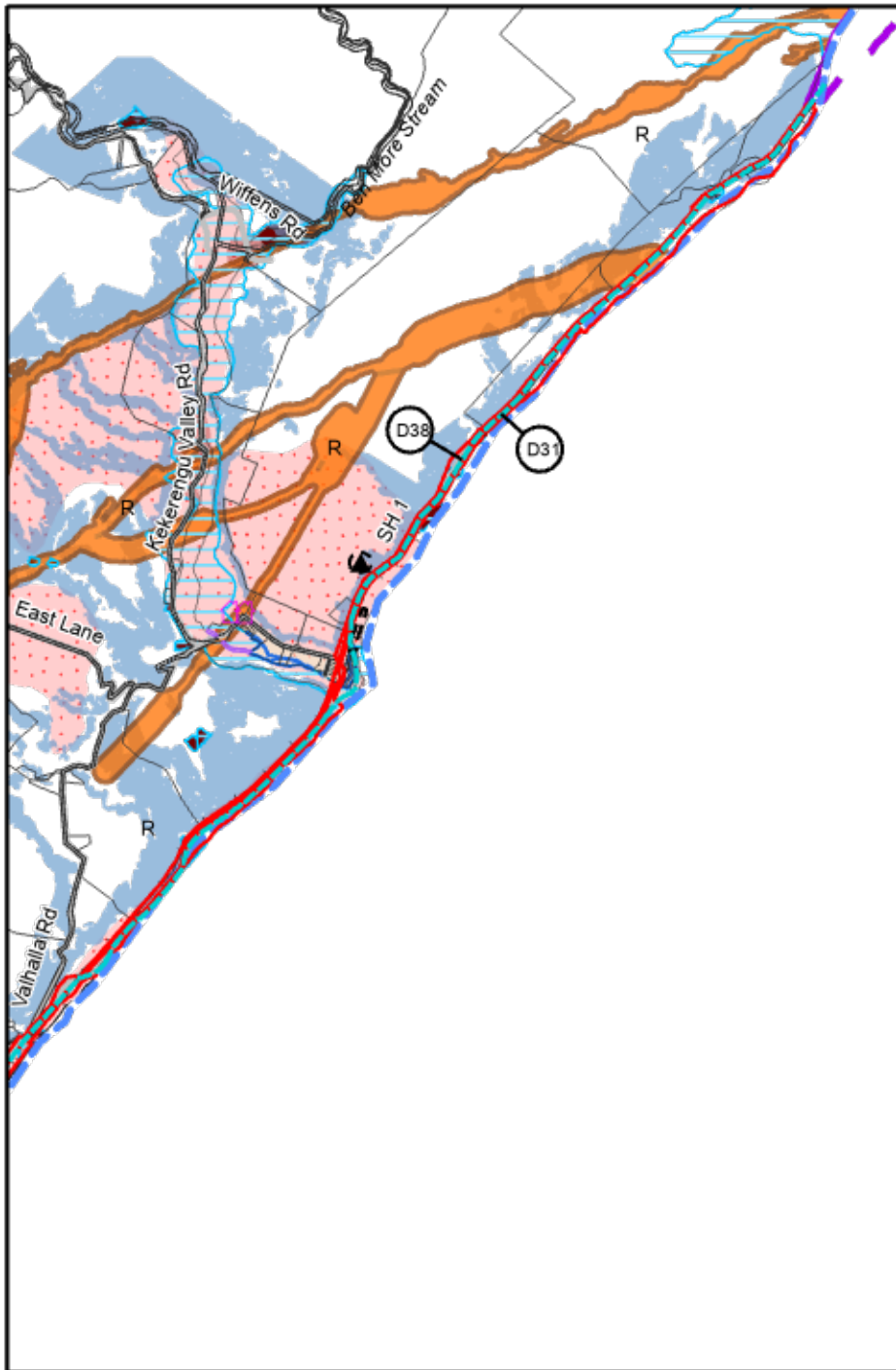


1	2	3
6	7	8
3	12	

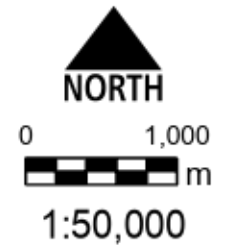


7

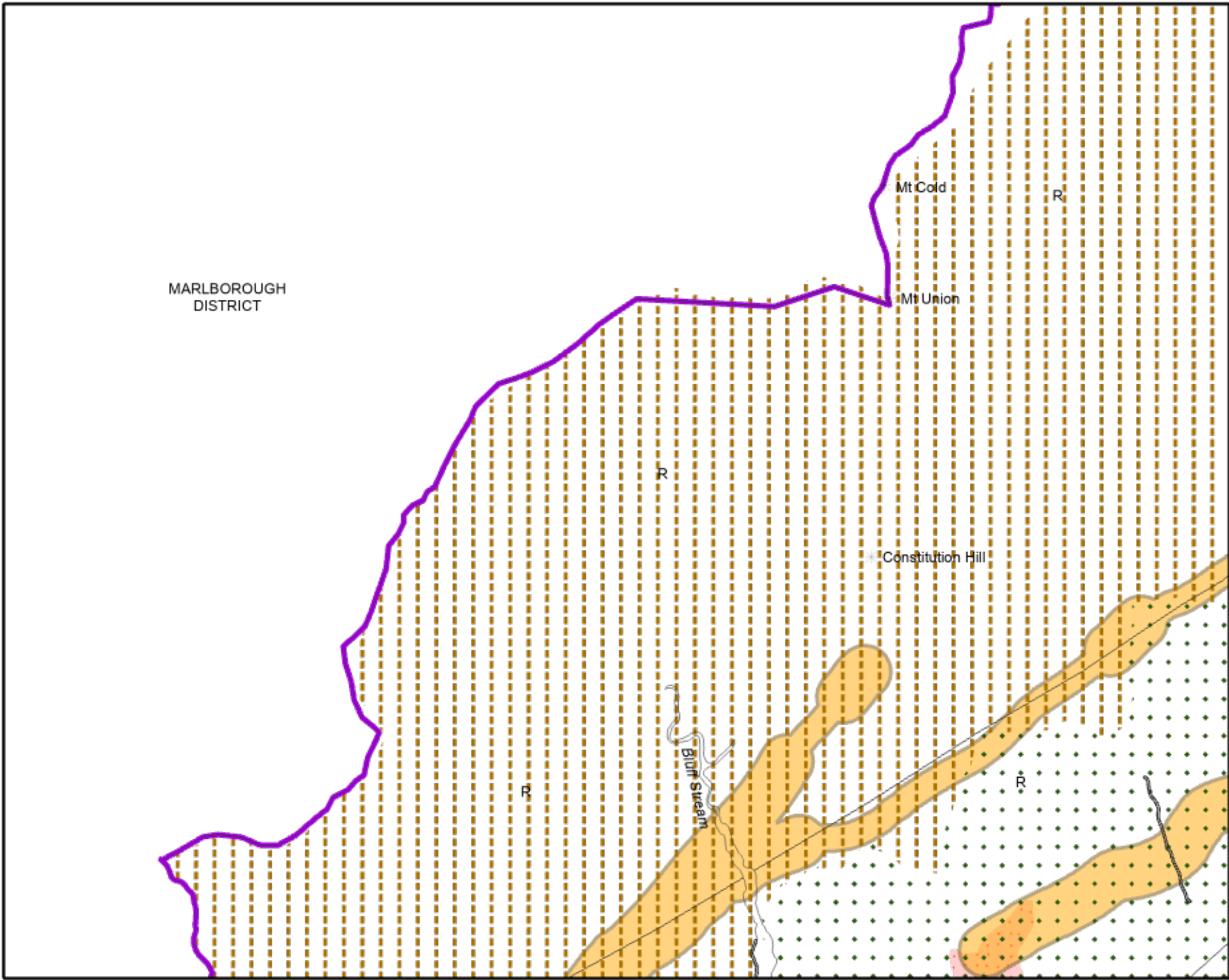
Kaikoura District Council does not guarantee that the data in this map is without flaw of any kind and disclaims all liability for any errors, loss or other consequences which may arise from relying on any information depicted. Cadastral and topographic data sourced from LINZ. Crown Copyright Reserved.



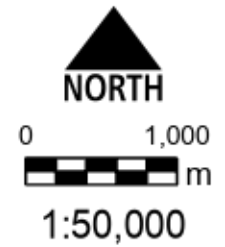
2	3	
7	8	



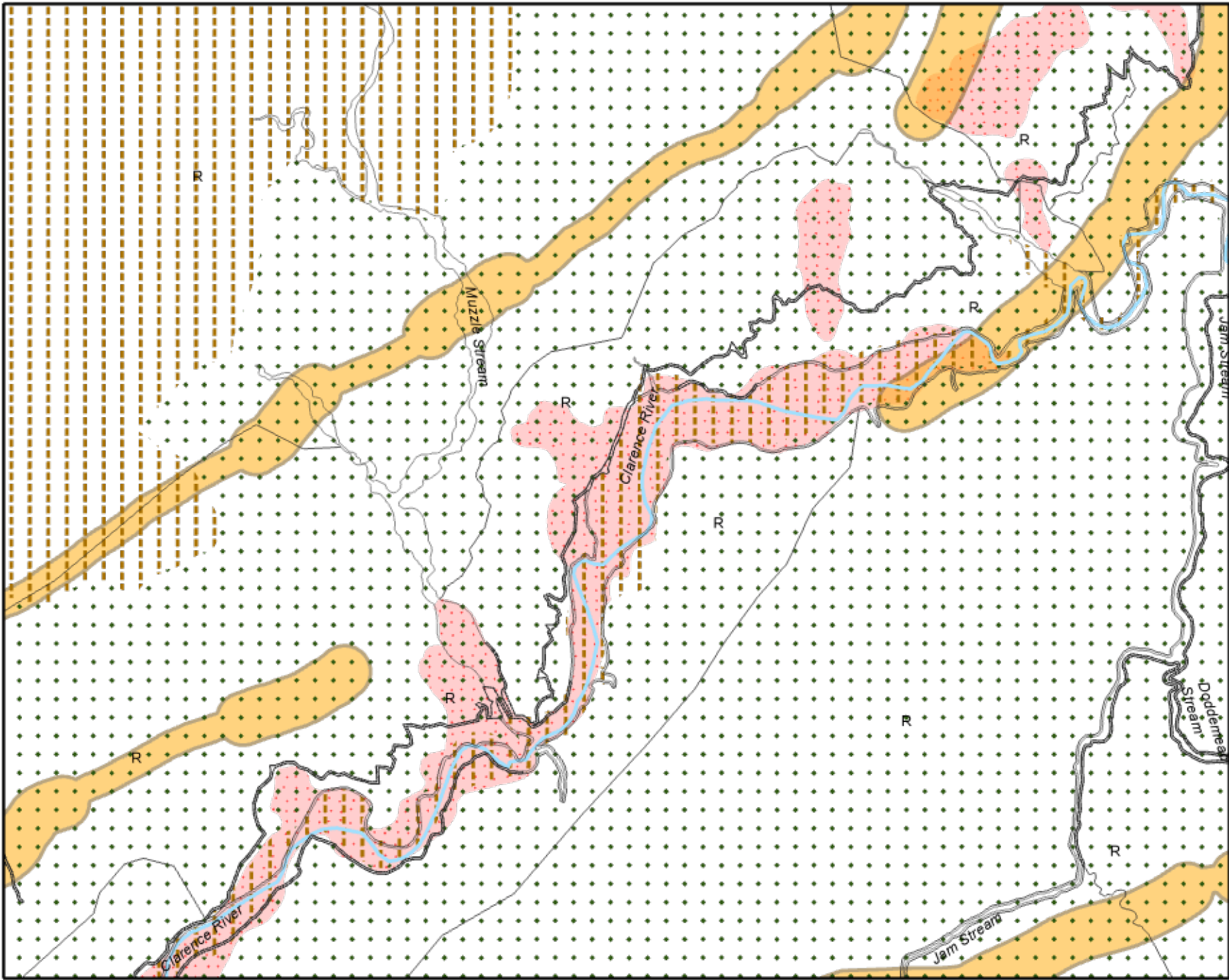
8



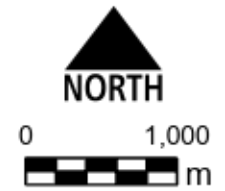
	4	5
	9	10
5	13	14



9



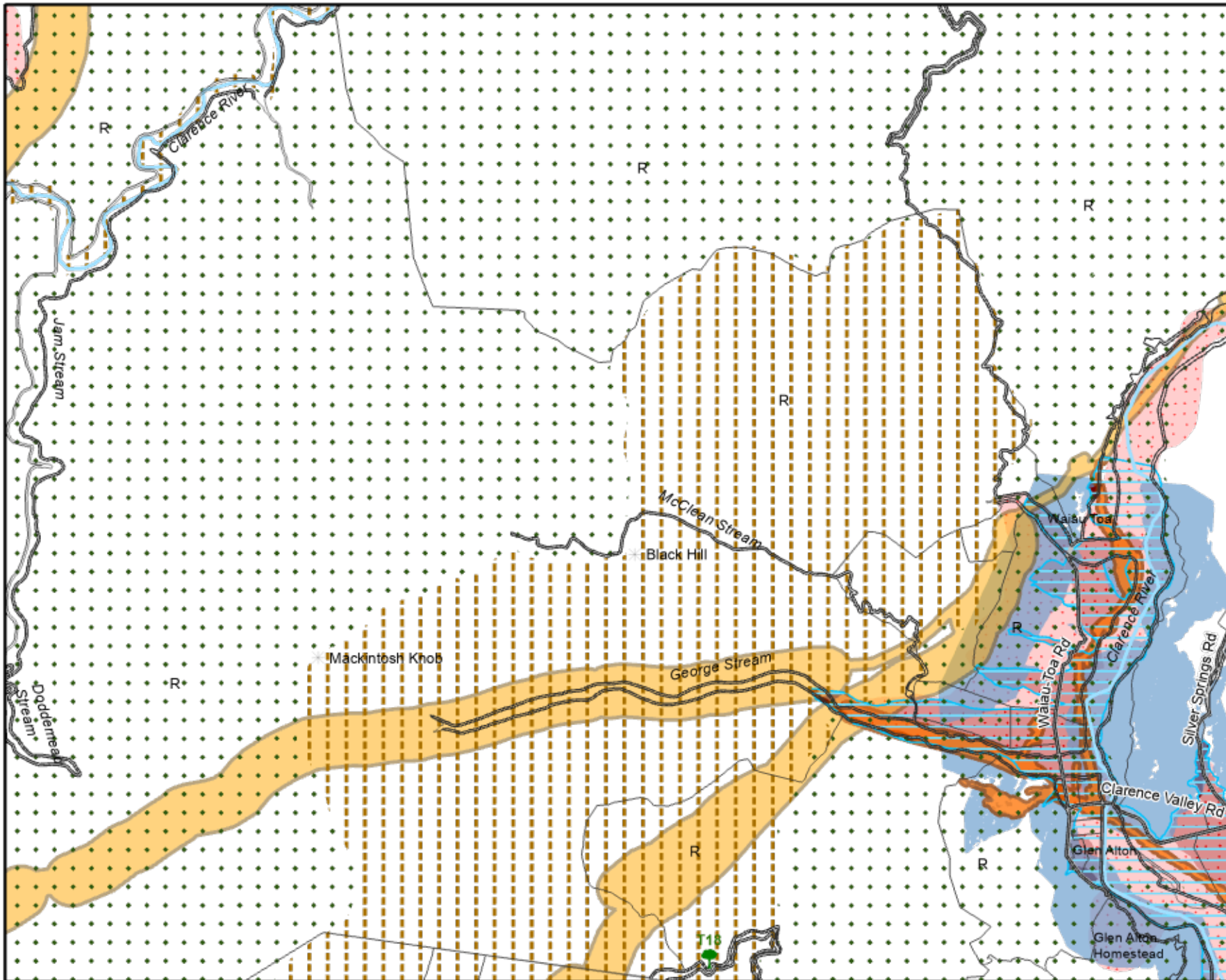
4	5	6
9	10	11
6	14	15



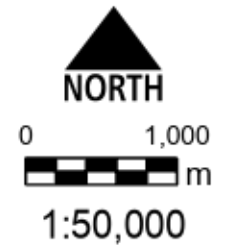
1:50,000

10

Kaikōura District Council does not guarantee that the data in this map is without flaw of any kind and disclaims all liability for any errors, loss or other consequences which may arise from relying on any information depicted. Cadastral and topographic data sourced from LINZ. Crown Copyright Reserved.

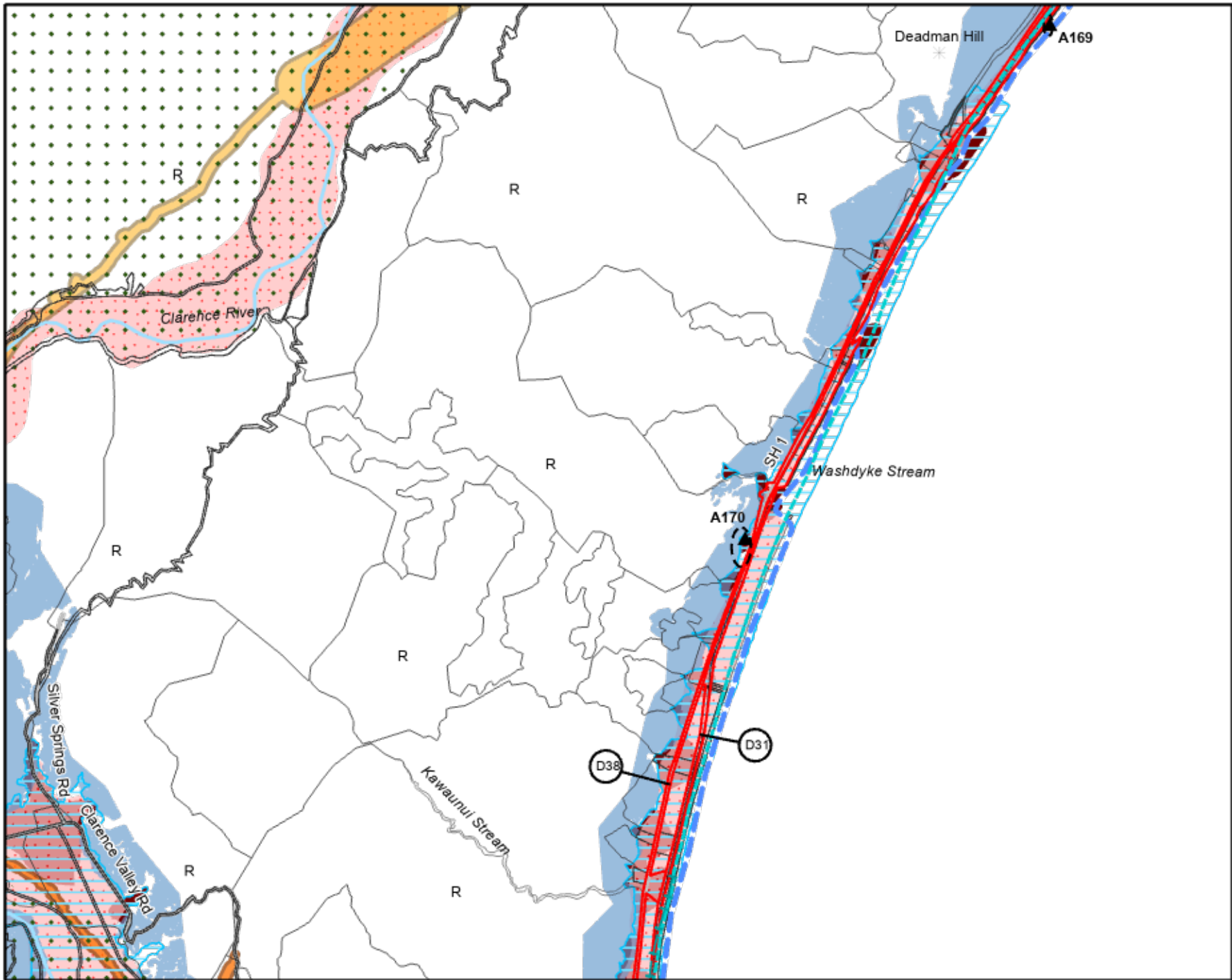


5	6	7
10	11	12
7	15	16

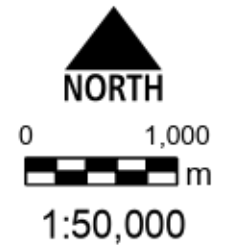


11

Kaikōura District Council does not guarantee that the data in this map is without flaw of any kind and disclaims all liability for any errors, loss or other consequences which may arise from relying on any information depicted. Cadastral and topographic data sourced from LINZ. Crown Copyright Reserved.

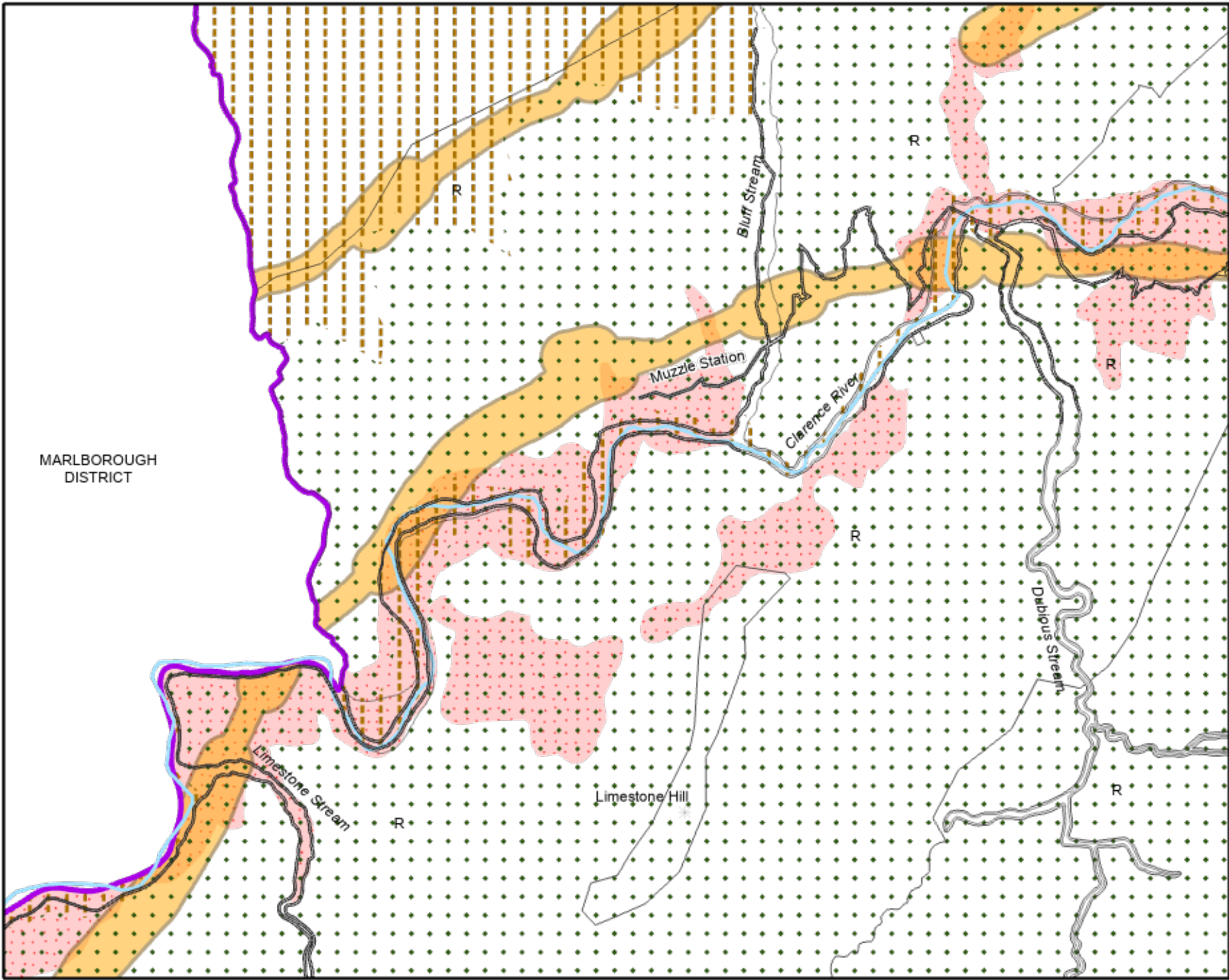


6	7	8
11	12	
8	16	

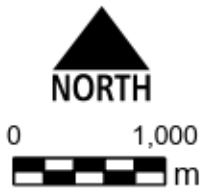


12

Kaikoura District Council does not guarantee that the data in this map is without flaw of any kind and disclaims all liability for any errors, loss or other consequences which may arise from relying on any information depicted. Cadastral and topographic data sourced from LINZ. Crown Copyright Reserved.



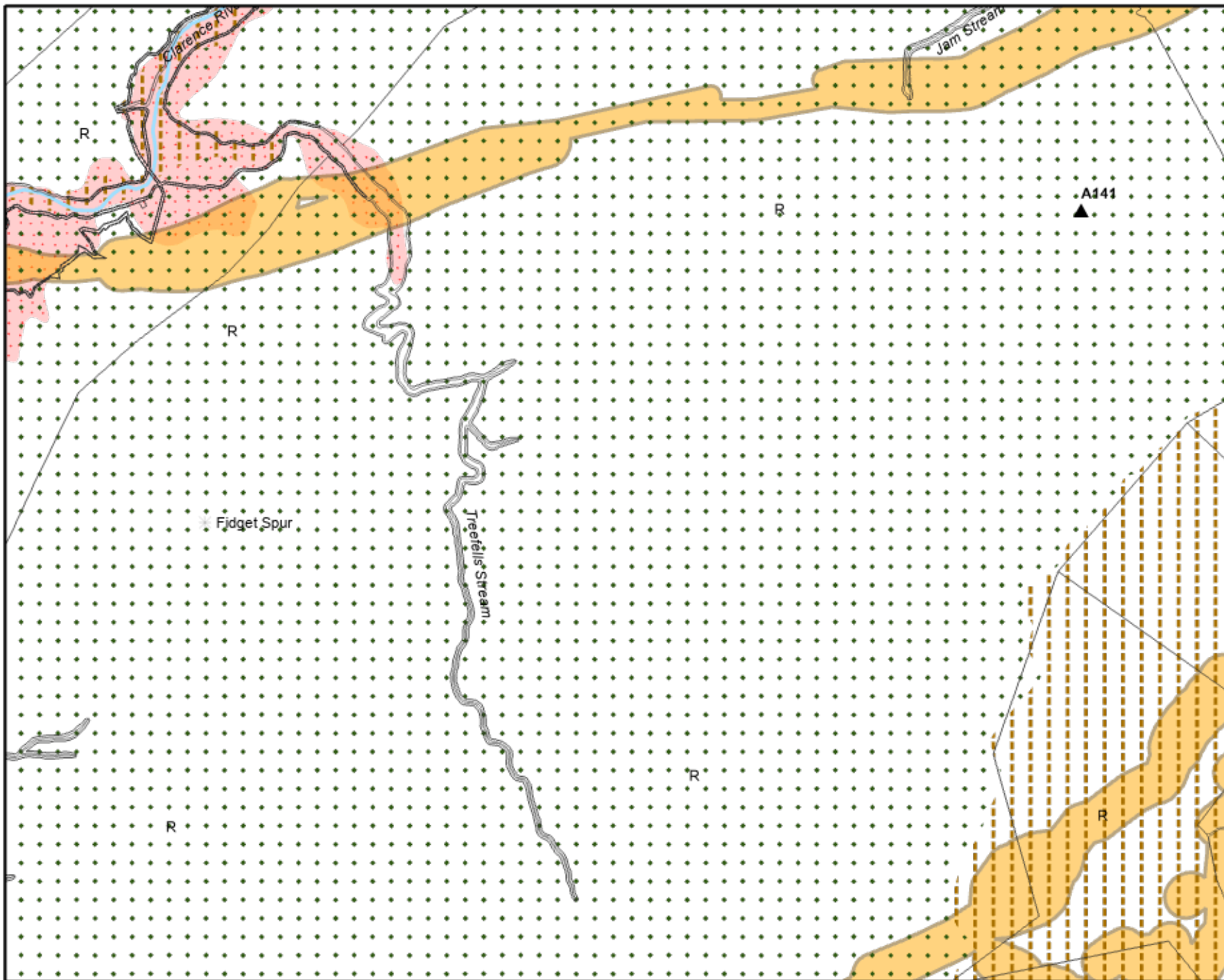
	9	10
	13	14
10	19	20



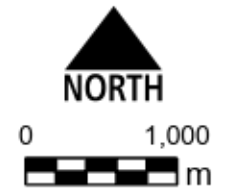
1:50,000

13

Kaikoura District Council does not guarantee that the data in this map is without flaw of any kind and disclaims all liability for any errors, loss or other consequences which may arise from relying on any information depicted. Cadastral and topographic data sourced from LINZ. Crown Copyright Reserved.



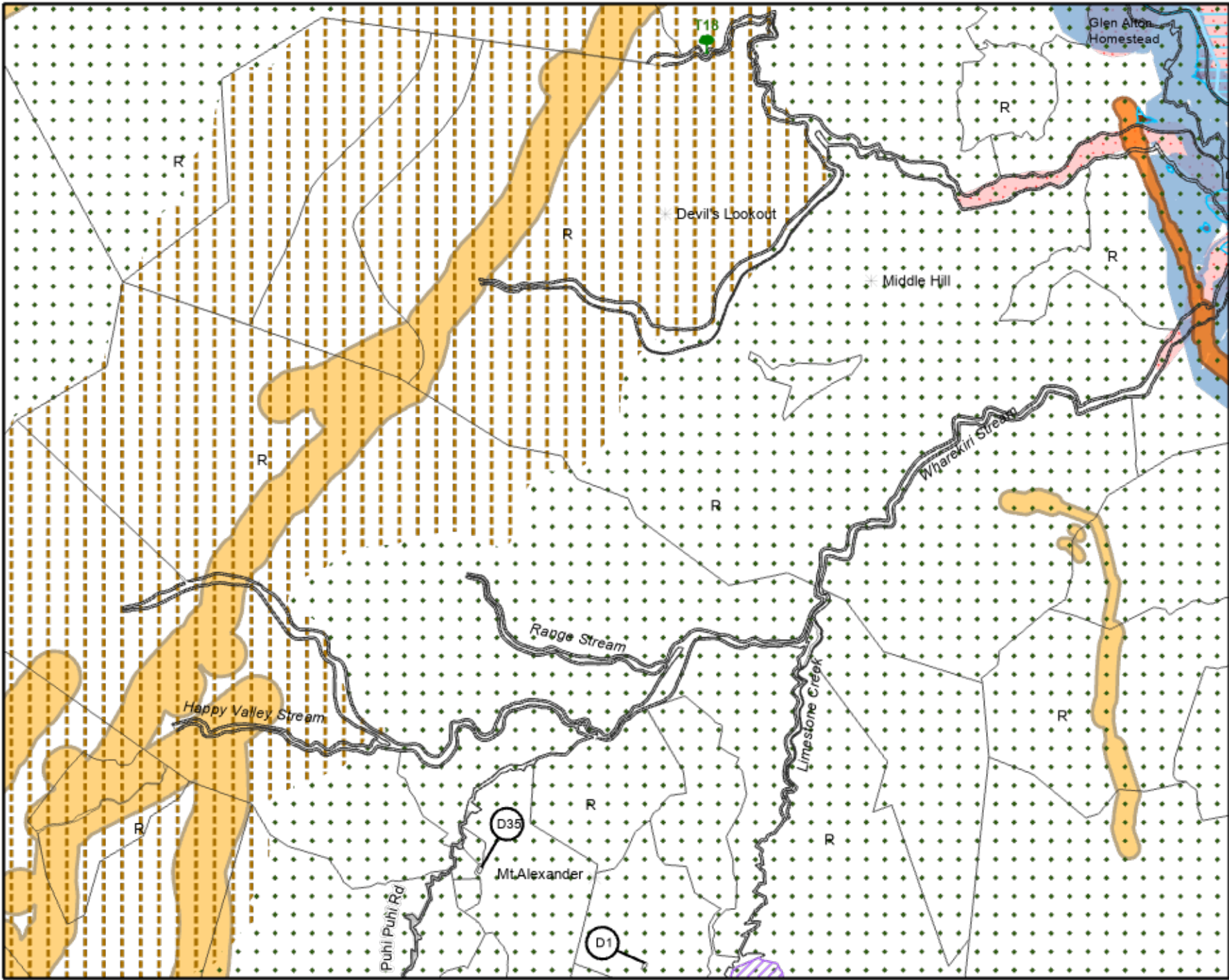
9	10	11
13	14	15
11	20	21



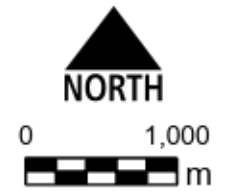
1:50,000

14

Kaitiaki District Council does not guarantee that the data in this map is without flaw of any kind and disclaims all liability for any errors, loss or other consequences which may arise from relying on any information depicted. Cadastral and topographic data sourced from LINZ. Crown Copyright Reserved.



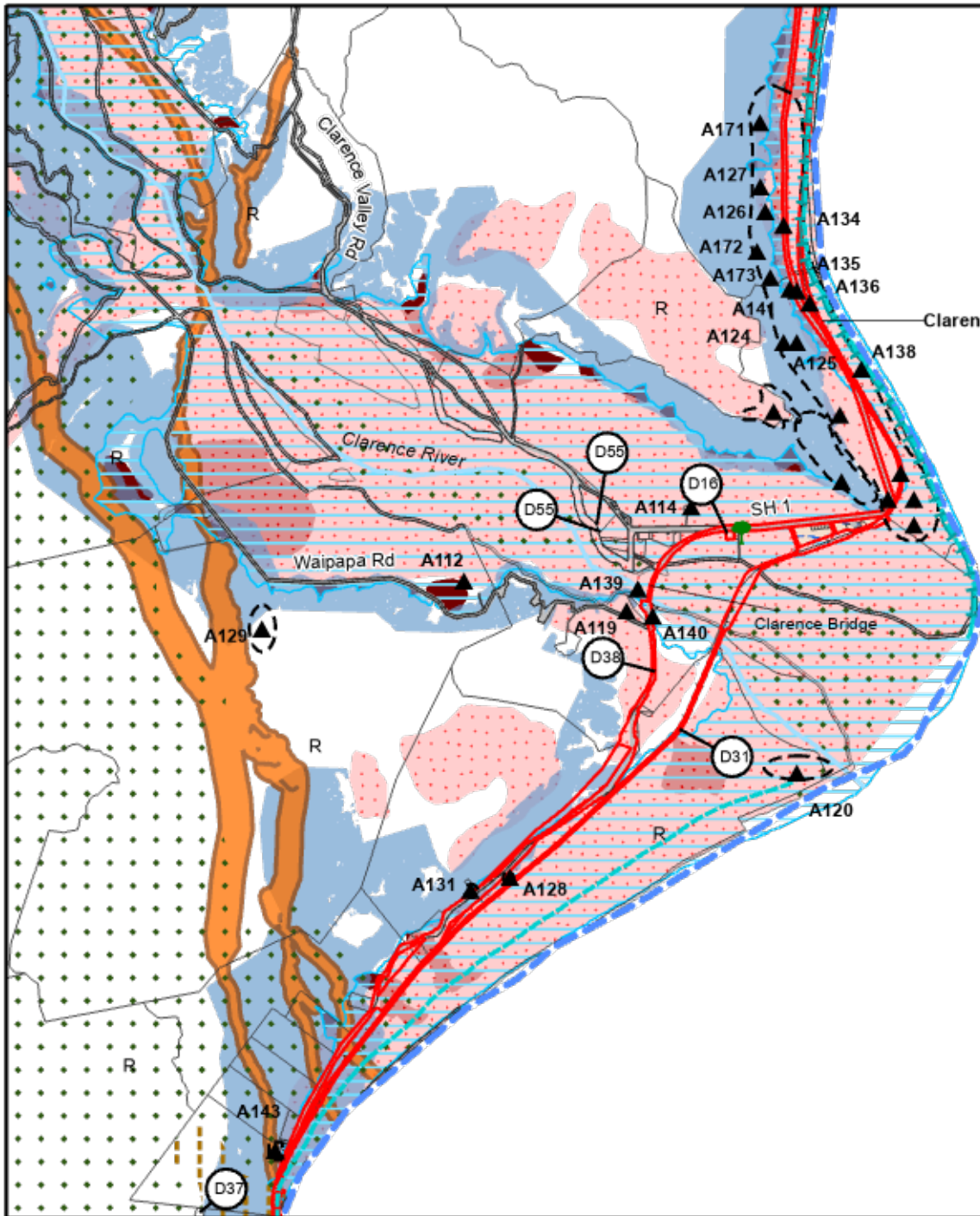
10	11	12
14	15	16
12	21	22



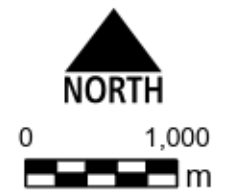
1:50,000

15

Kaikōura District Council does not guarantee that the data in this map is without flaw of any kind and disclaims all liability for any errors, loss or other consequences which may arise from relying on any information depicted. Cadastral and topographic data sourced from LINZ. Crown Copyright Reserved.



11	12	
15	16	
	22	

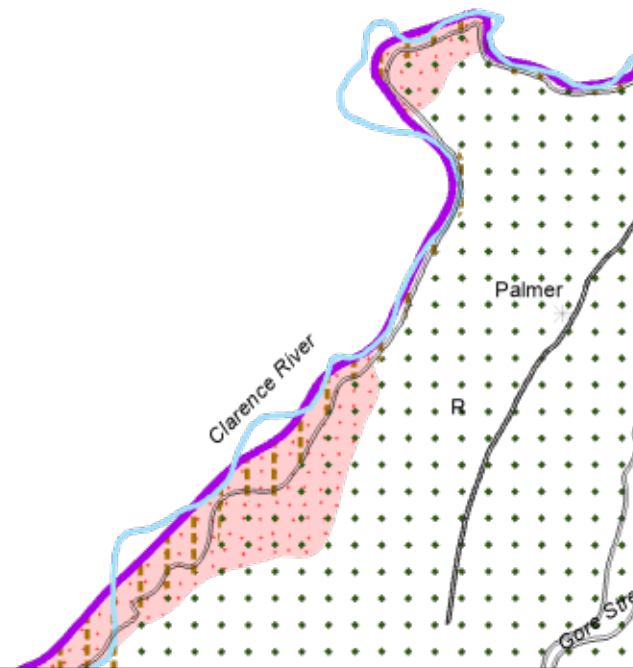


1:50,000

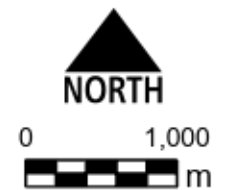
16



MARLBOROUGH
DISTRICT

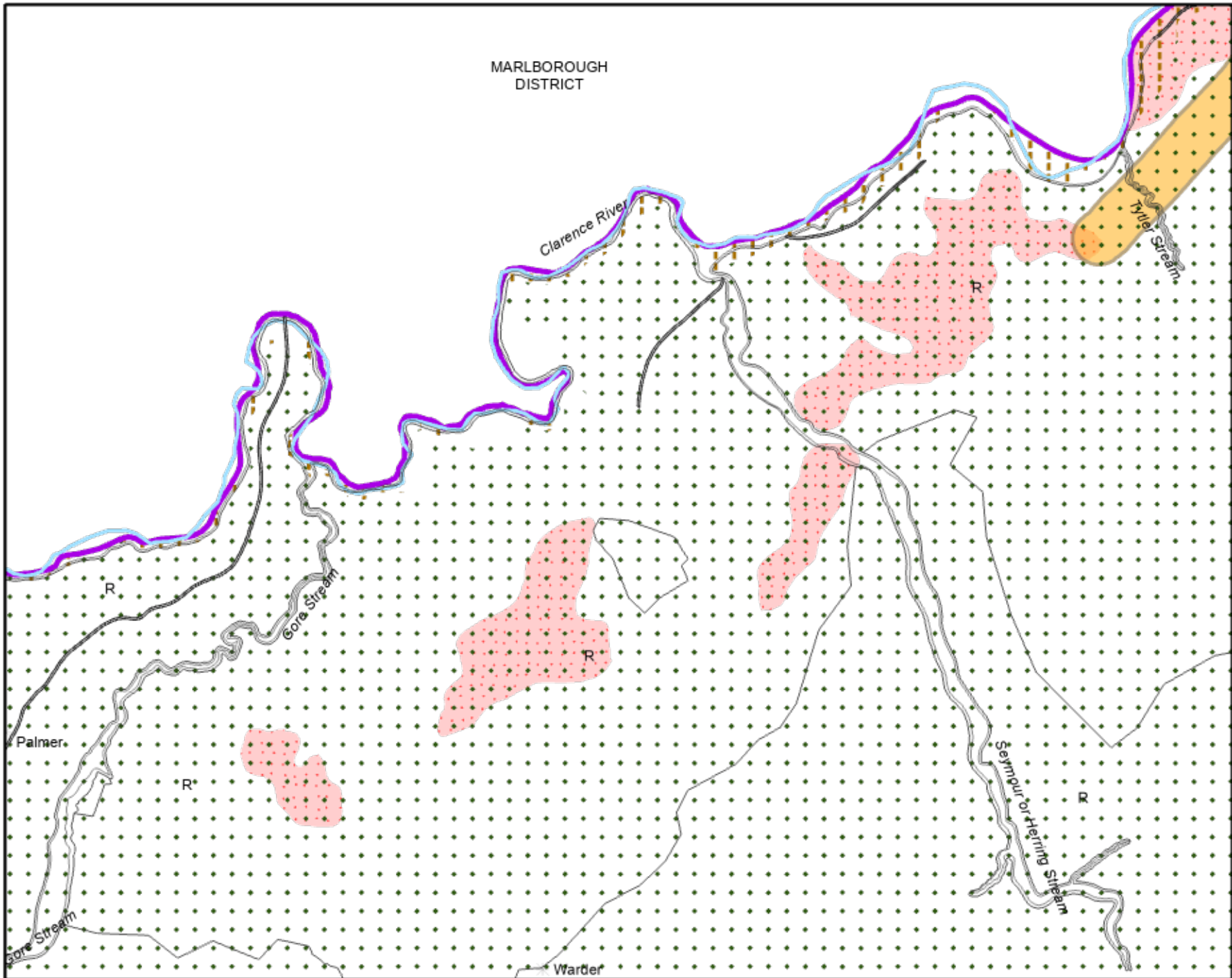


	17	18
	23	24

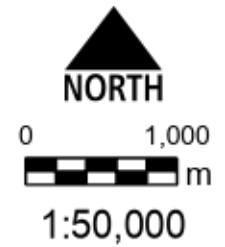


1:50,000

17

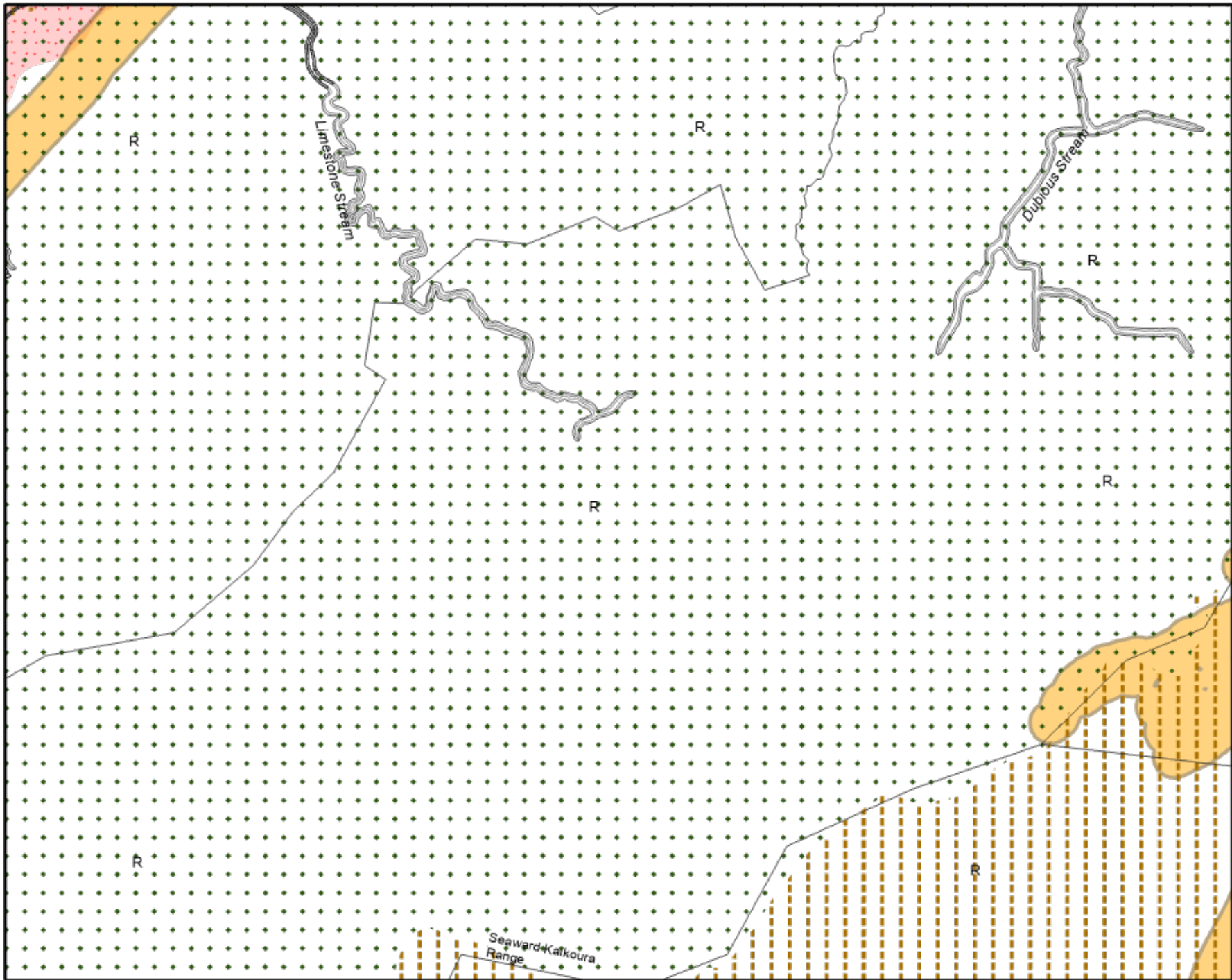


		13
17	18	19
13	24	25

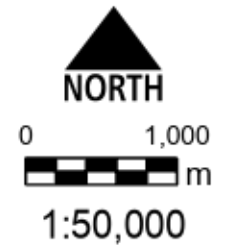


18

Kaikōura District Council does not guarantee that the data in this map is without flaw of any kind and disclaims all liability for any errors, loss or other consequences which may arise from relying on any information depicted. Cadastral and topographic data sourced from LINZ. Crown Copyright Reserved.

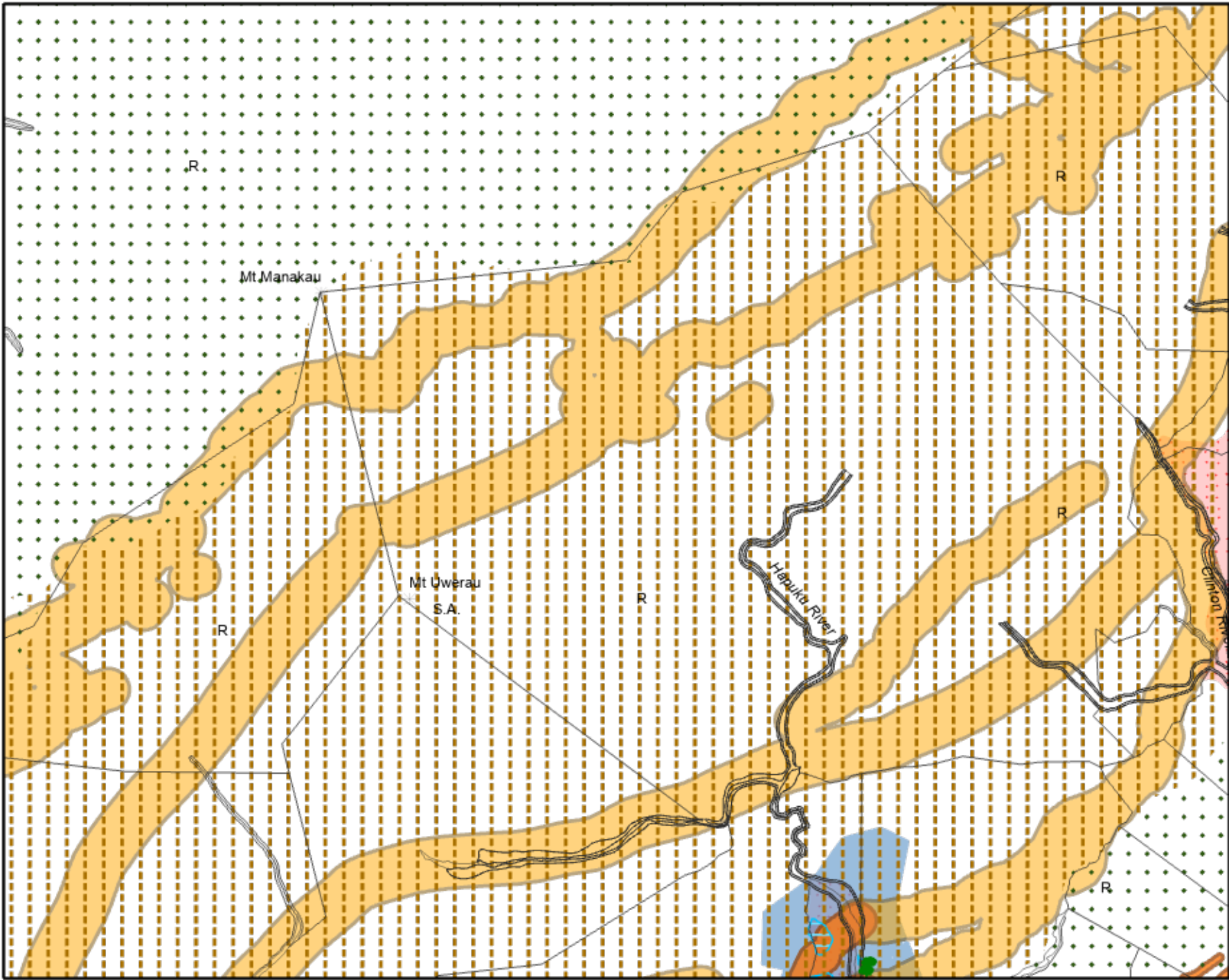


	13	14
18	19	20
14	25	33

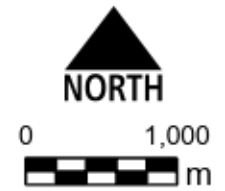


19

Kaikoura District Council does not guarantee that the data in this map is without flaw of any kind and disclaims all liability for any errors, loss or other consequences which may arise from relying on any information depicted. Cadastral and topographic data sourced from LINZ. Crown Copyright Reserved.



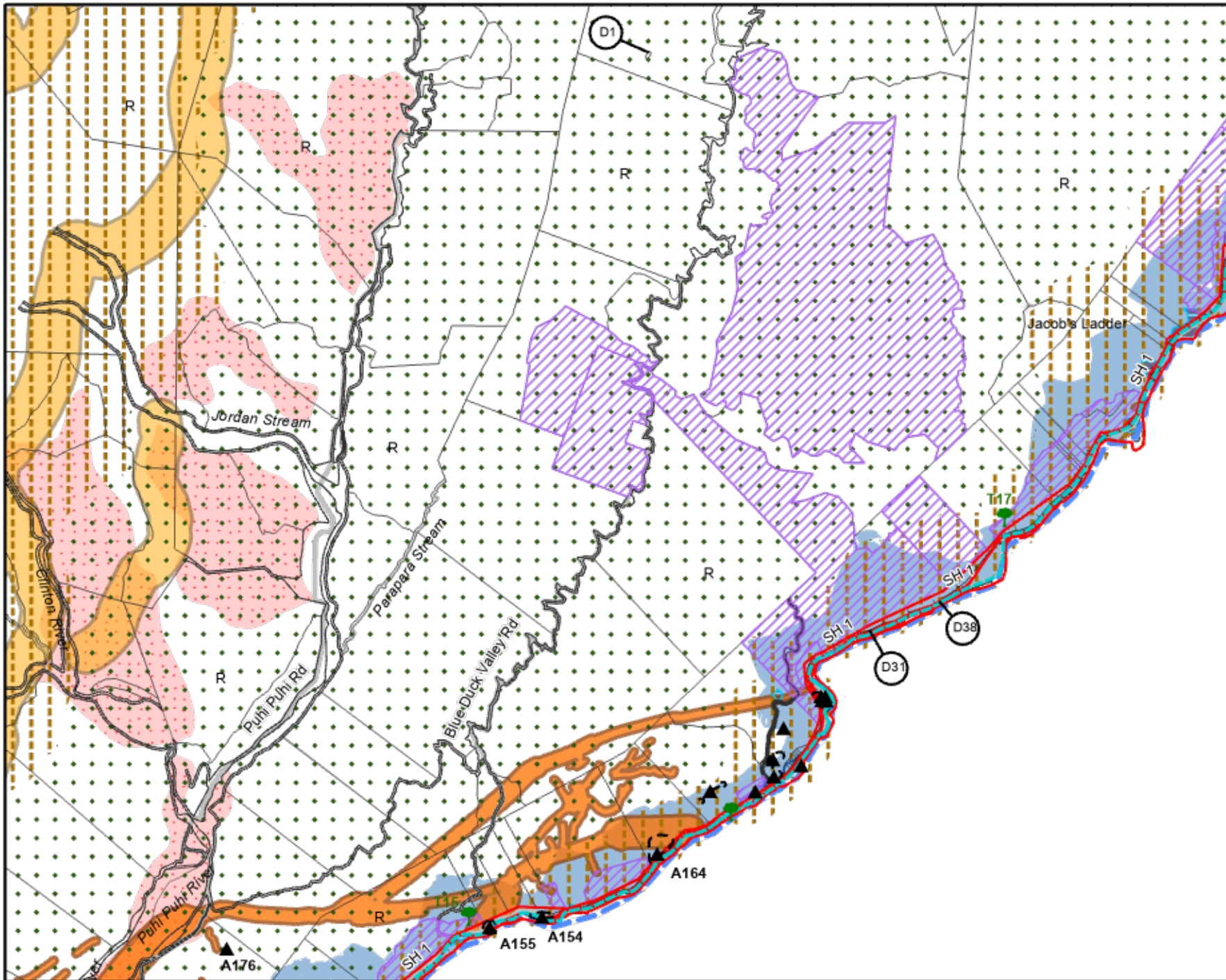
13	14	15
19	20	21
15	33,34	35



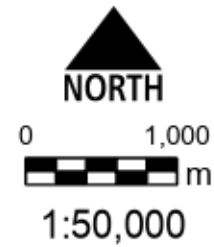
1:50,000

20

Kaikōura District Council does not guarantee that the data in this map is without flaw of any kind and disclaims all liability for any errors, loss or other consequences which may arise from relying on any information depicted. Cadastral and topographic data sourced from LINZ. Crown Copyright Reserved.

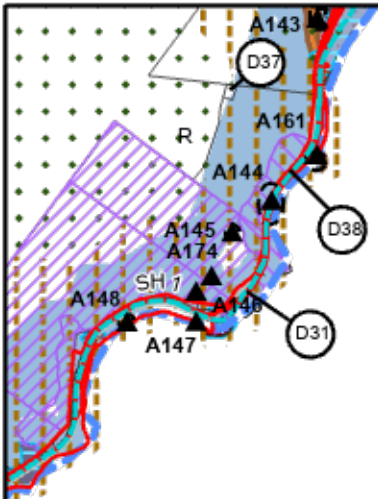


14	15	16
20	21	22
16	35	

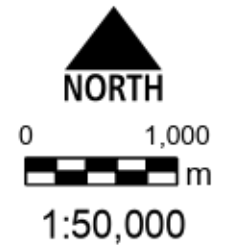


21

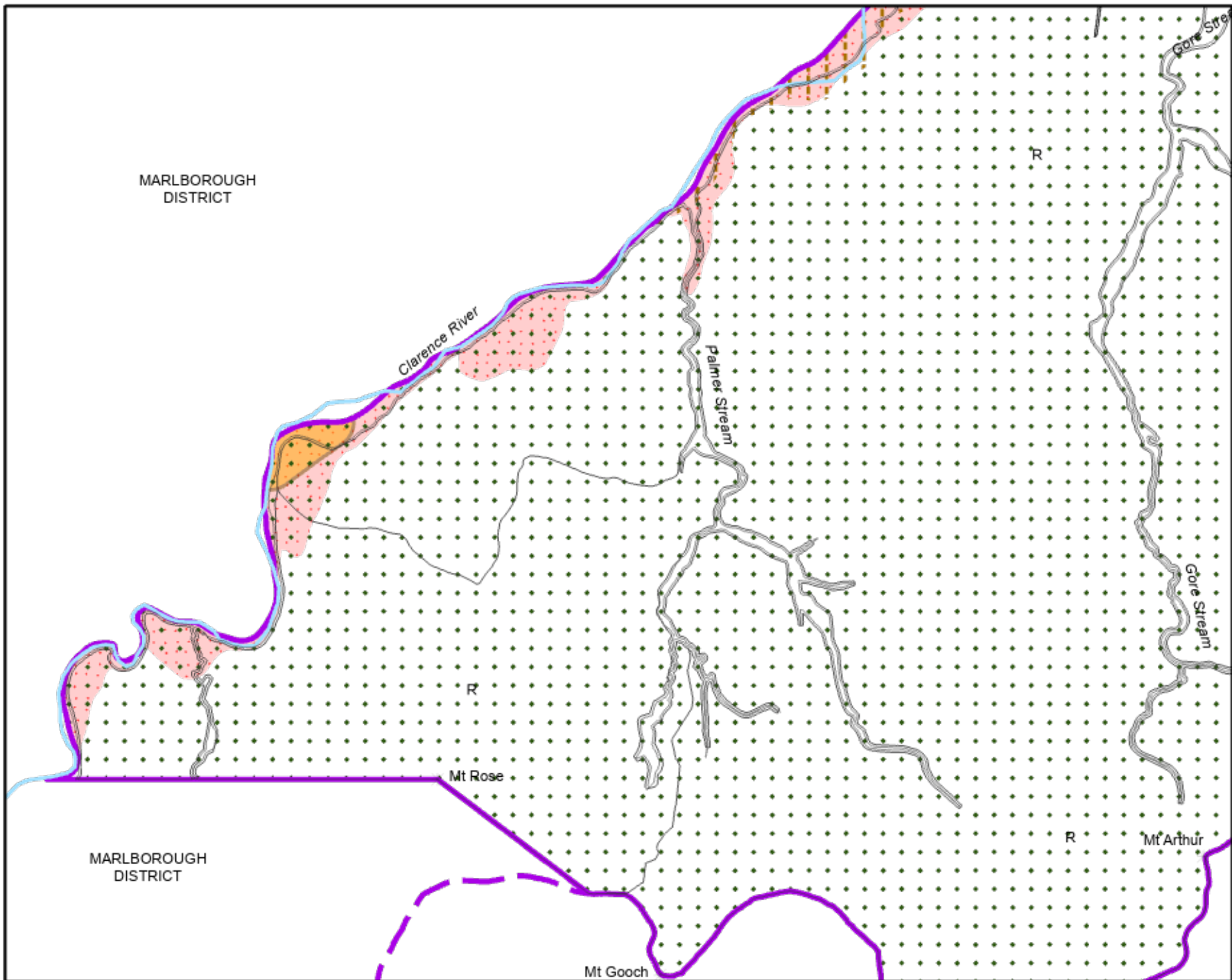
Kaikoura District Council does not guarantee that the data in this map is without flaw of any kind and disclaims all liability for any errors, loss or other consequences which may arise from relying on any information depicted. Cadastral and topographic data sourced from LINZ. Crown Copyright Reserved.



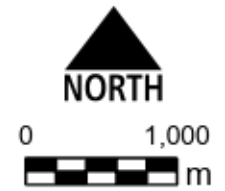
15	16	
21	22	



22



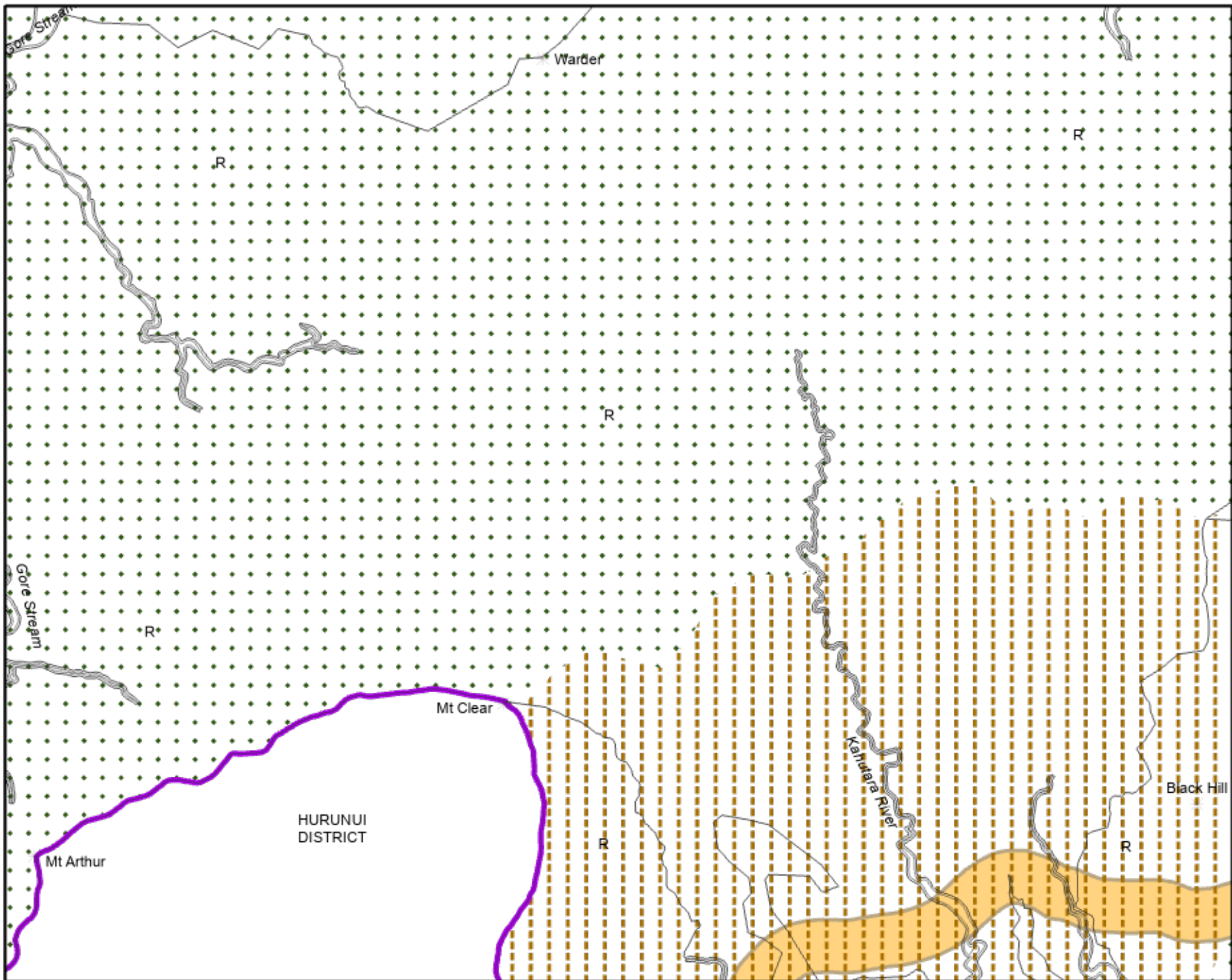
	17	18
	23	24
18	26	27



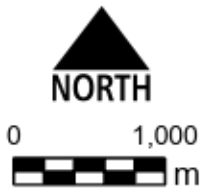
1:50,000

23

Kaikōura District Council does not guarantee that the data in this map is without flaw of any kind and disclaims all liability for any errors, loss or other consequences which may arise from relying on any information depicted. Cadastral and topographic data sourced from LINZ. Crown Copyright Reserved.



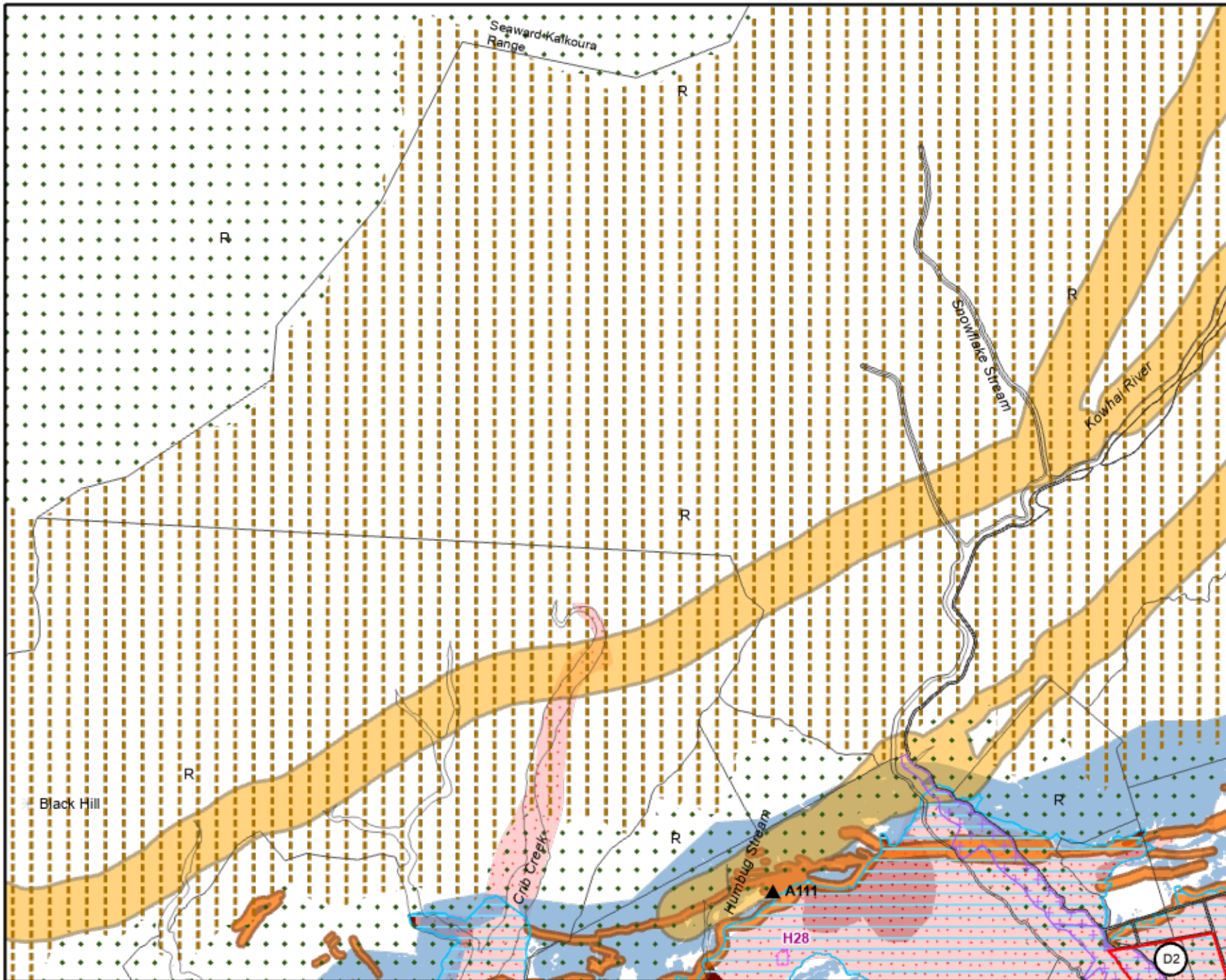
17	18	19
23	24	25
19	27	28



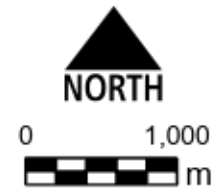
1:50,000

24

Kaikōura District Council does not guarantee that the data in this map is without flaw of any kind and disclaims all liability for any errors, loss or other consequences which may arise from relying on any information depicted. Cadastral and topographic data sourced from LINZ. Crown Copyright Reserved.



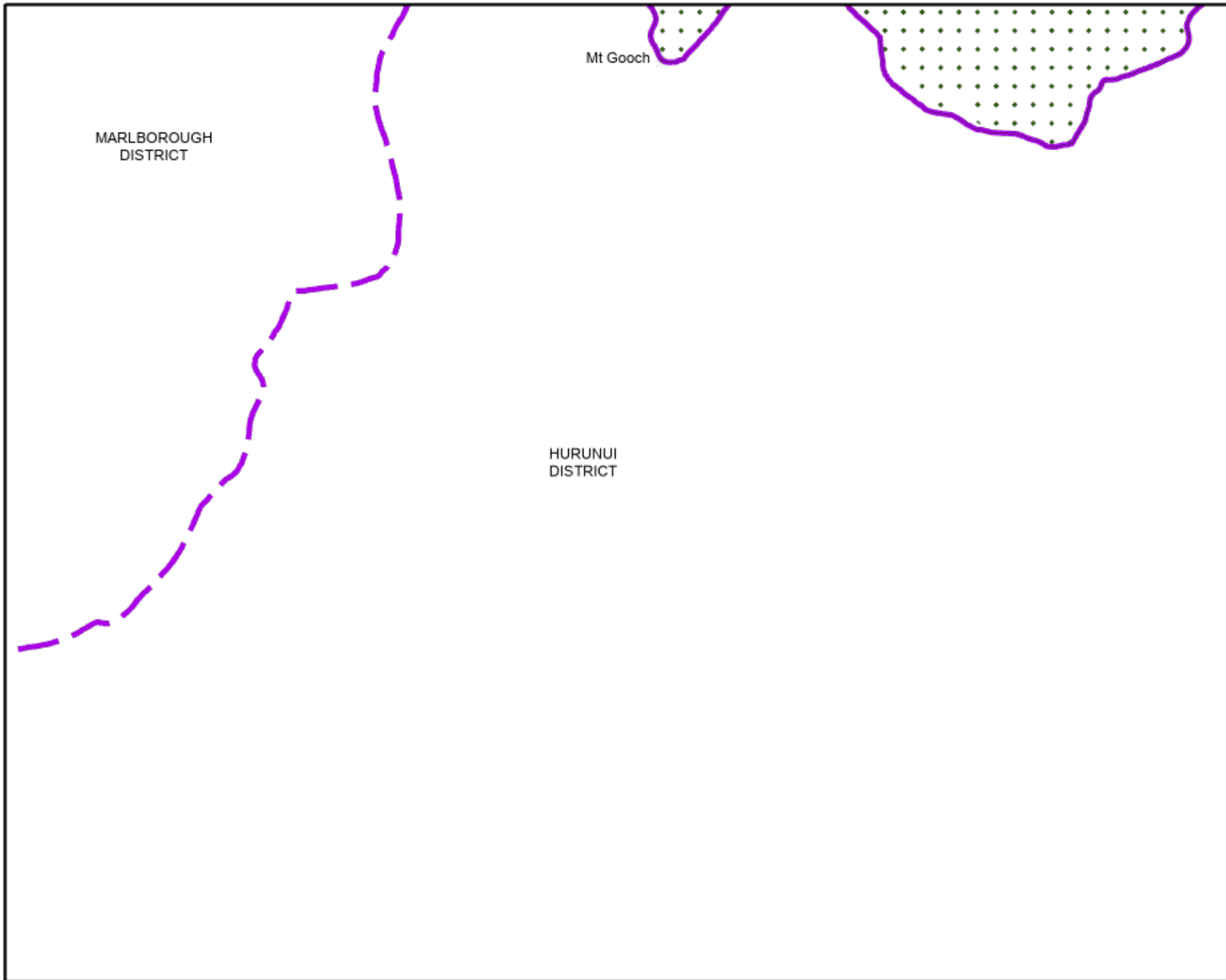
18	19	20
24	25	36
20	28	39



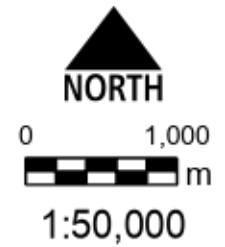
1:50,000

25

Kaitiaki District Council does not guarantee that the data in this map is without flaw of any kind and disclaims all liability for any errors, loss or other consequences which may arise from relying on any information depicted. Cadastral and topographic data sourced from LINZ. Crown Copyright Reserved.



	23	24
	26	27
24		29

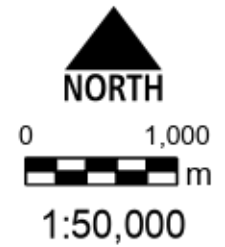


26

Kaikoura District Council does not guarantee that the data in this map is without flaw of any kind and disclaims all liability for any errors, loss or other consequences which may arise from relying on any information depicted. Cadastral and topographic data sourced from LINZ. Crown Copyright Reserved.

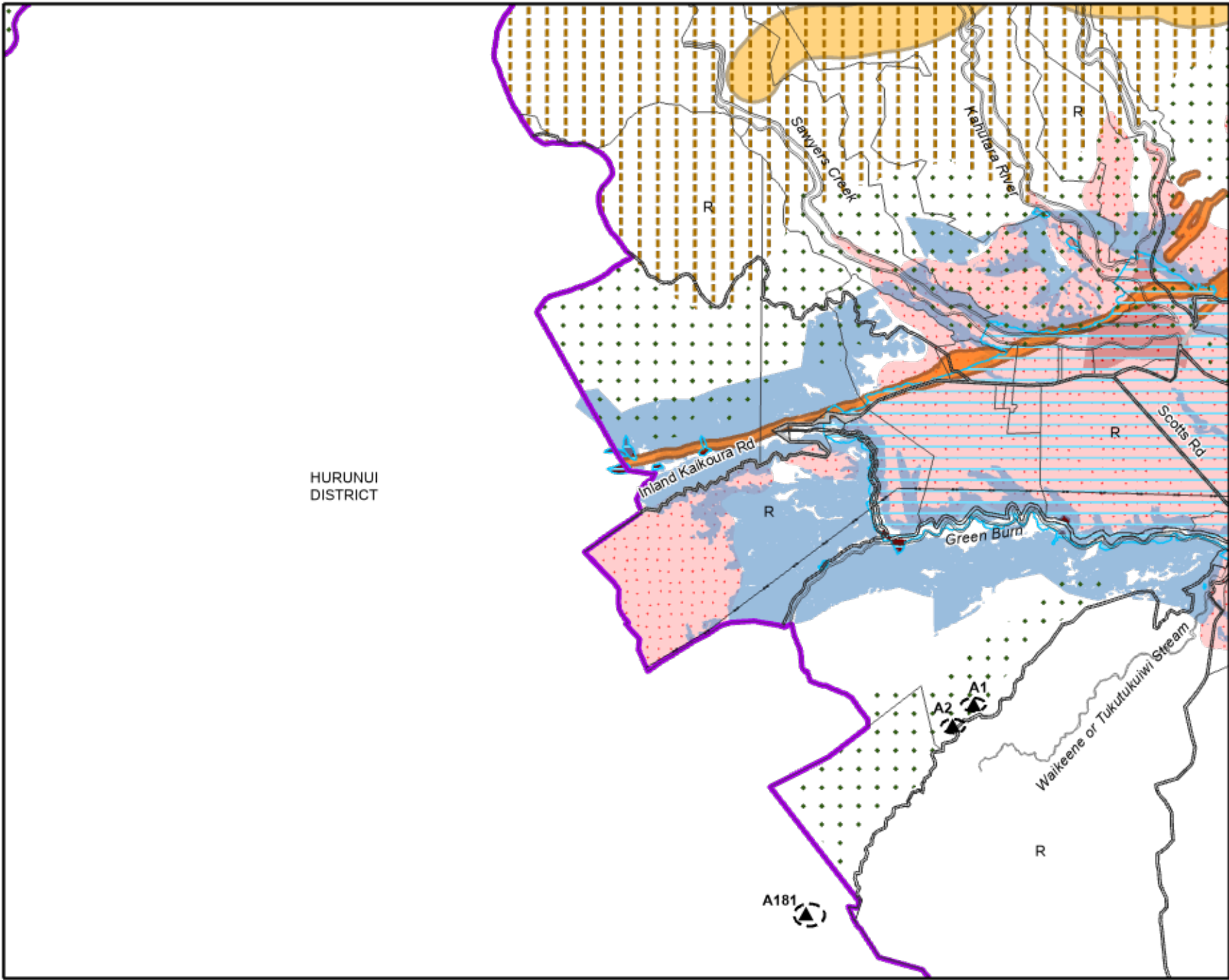


23	24	25
26	27	28
25	29	30



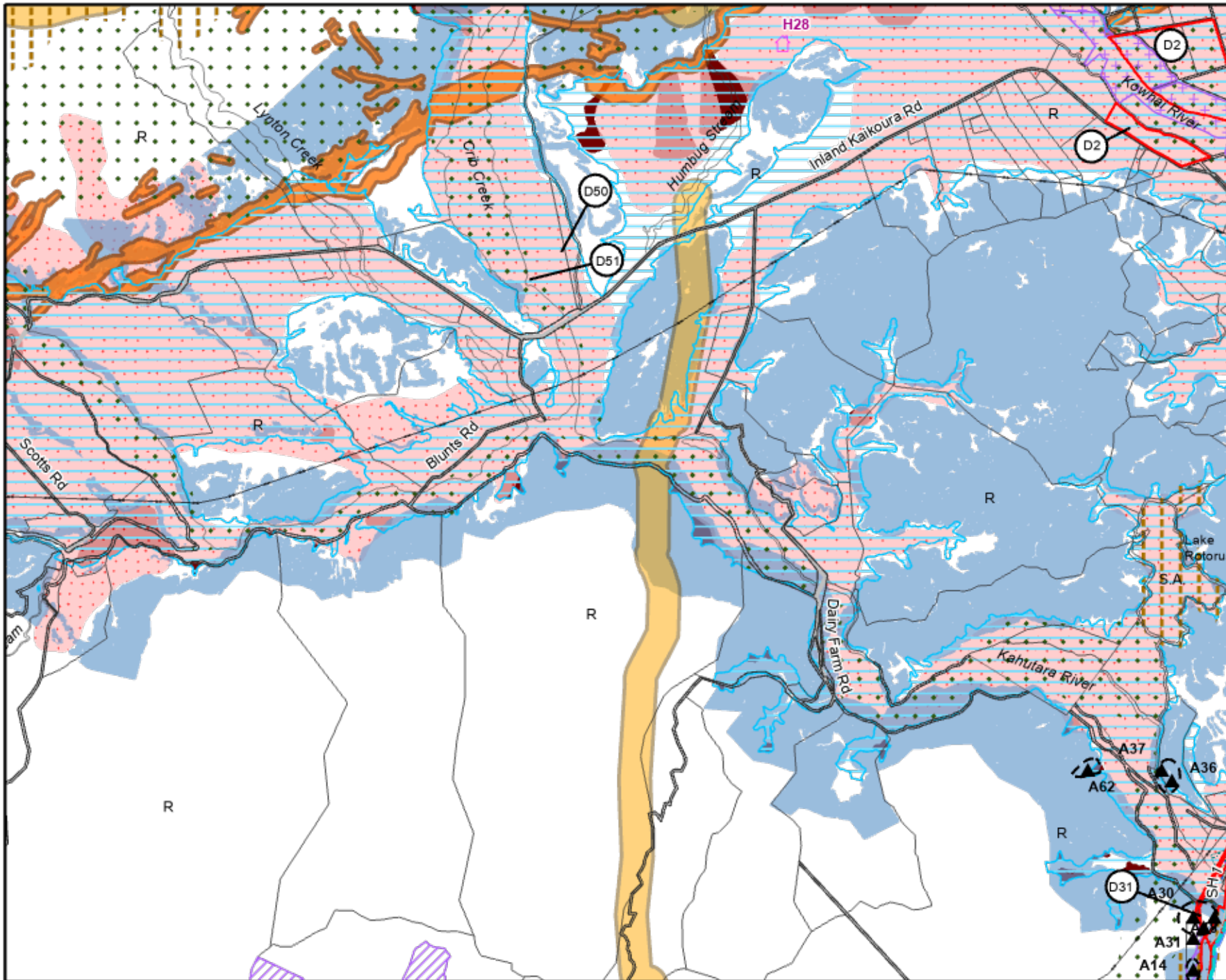
1:50,000

27

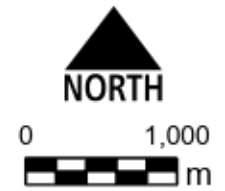


HURUNUI DISTRICT

Kaikoura District Council does not guarantee that the data in this map is without flaw of any kind and disclaims all liability for any errors, loss or other consequences which may arise from relying on any information depicted. Cadastral and topographic data sourced from LINZ. Crown Copyright Reserved.



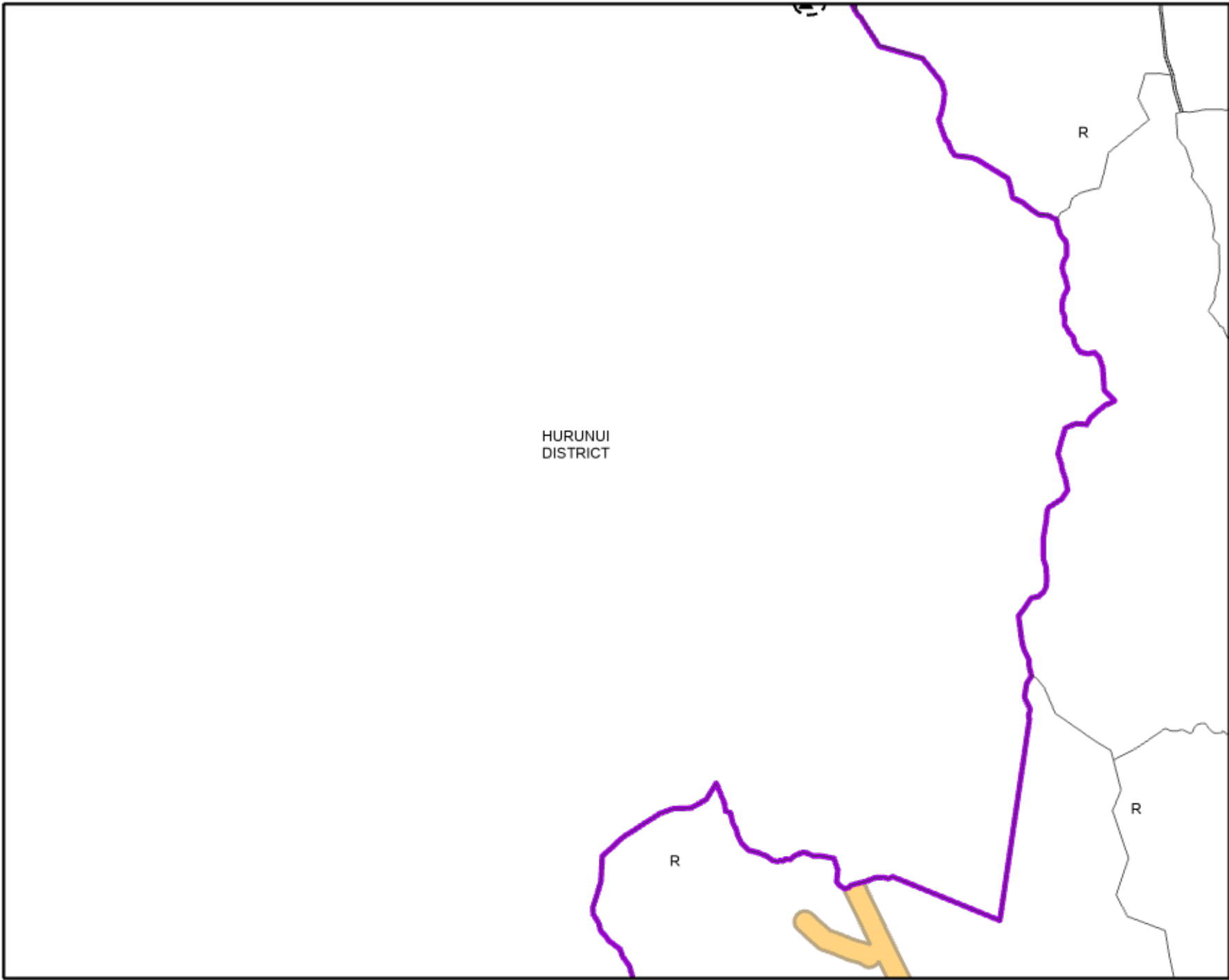
24	25	36
27	28	39,41
36	30	



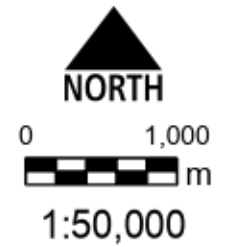
1:50,000

28

Kaikoura District Council does not guarantee that the data in this map is without flaw of any kind and disclaims all liability for any errors, loss or other consequences which may arise from relying on any information depicted. Cadastral and topographic data sourced from LINZ. Crown Copyright Reserved.

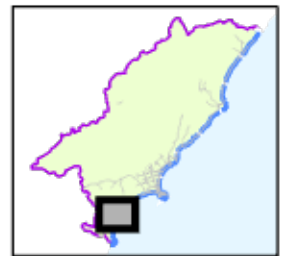
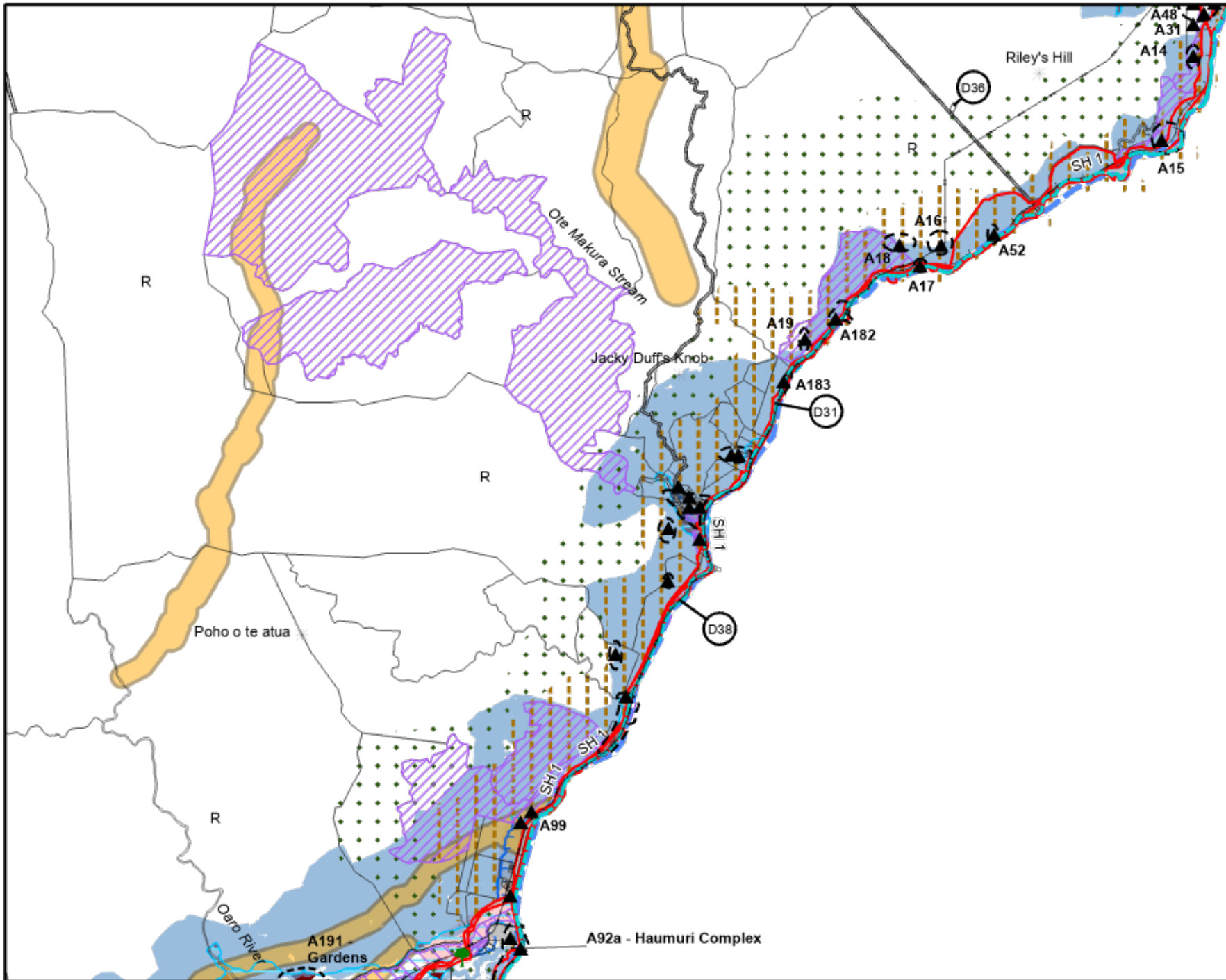


26	27	28
	29	30
28	31	32

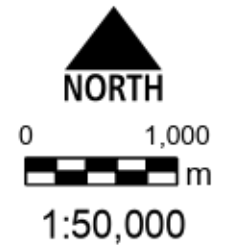


29

Kaikoura District Council does not guarantee that the data in this map is without flaw of any kind and disclaims all liability for any errors, loss or other consequences which may arise from relying on any information depicted. Cadastral and topographic data sourced from LINZ. Crown Copyright Reserved.

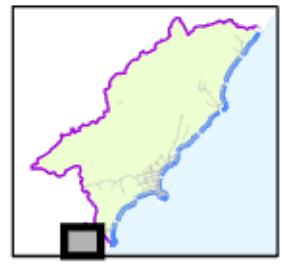



27	28	41
29	30	
41	32	




30
Goose Bay

Kaikōura District Council does not guarantee that the data in this map is without flaw of any kind and disclaims all liability for any errors, loss or other consequences which may arise from relying on any information depicted. Cadastral and topographic data sourced from LINZ. Crown Copyright Reserved.

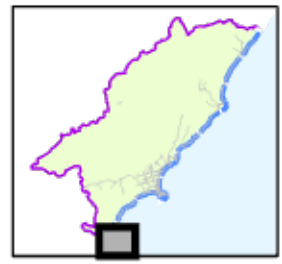
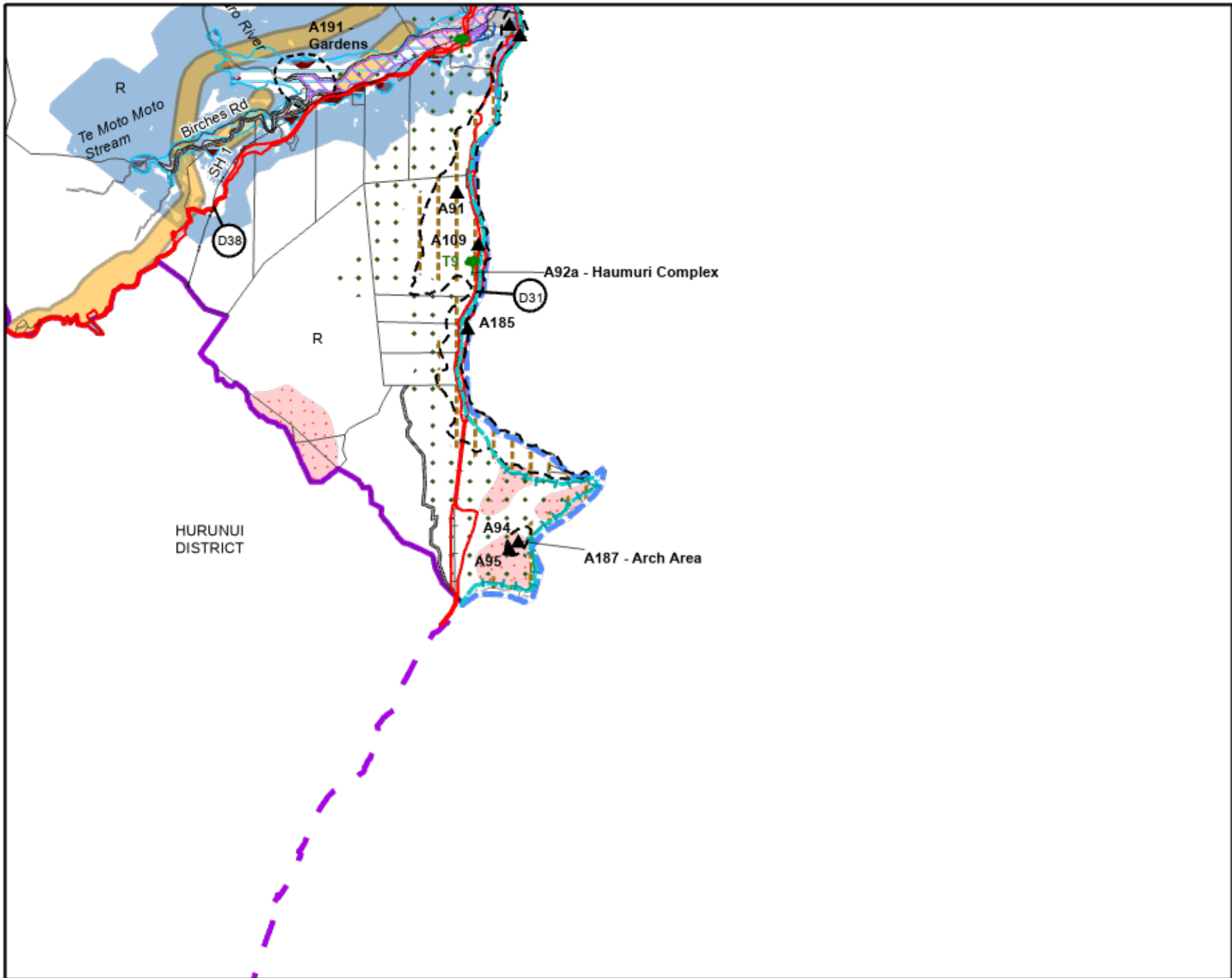


	29	30
	31	32
30		




31

Kaikoura District Council does not guarantee that the data in this map is without flaw of any kind and disclaims all liability for any errors, loss or other consequences which may arise from relying on any information depicted. Cadastral and topographic data sourced from LINZ. Crown Copyright Reserved.

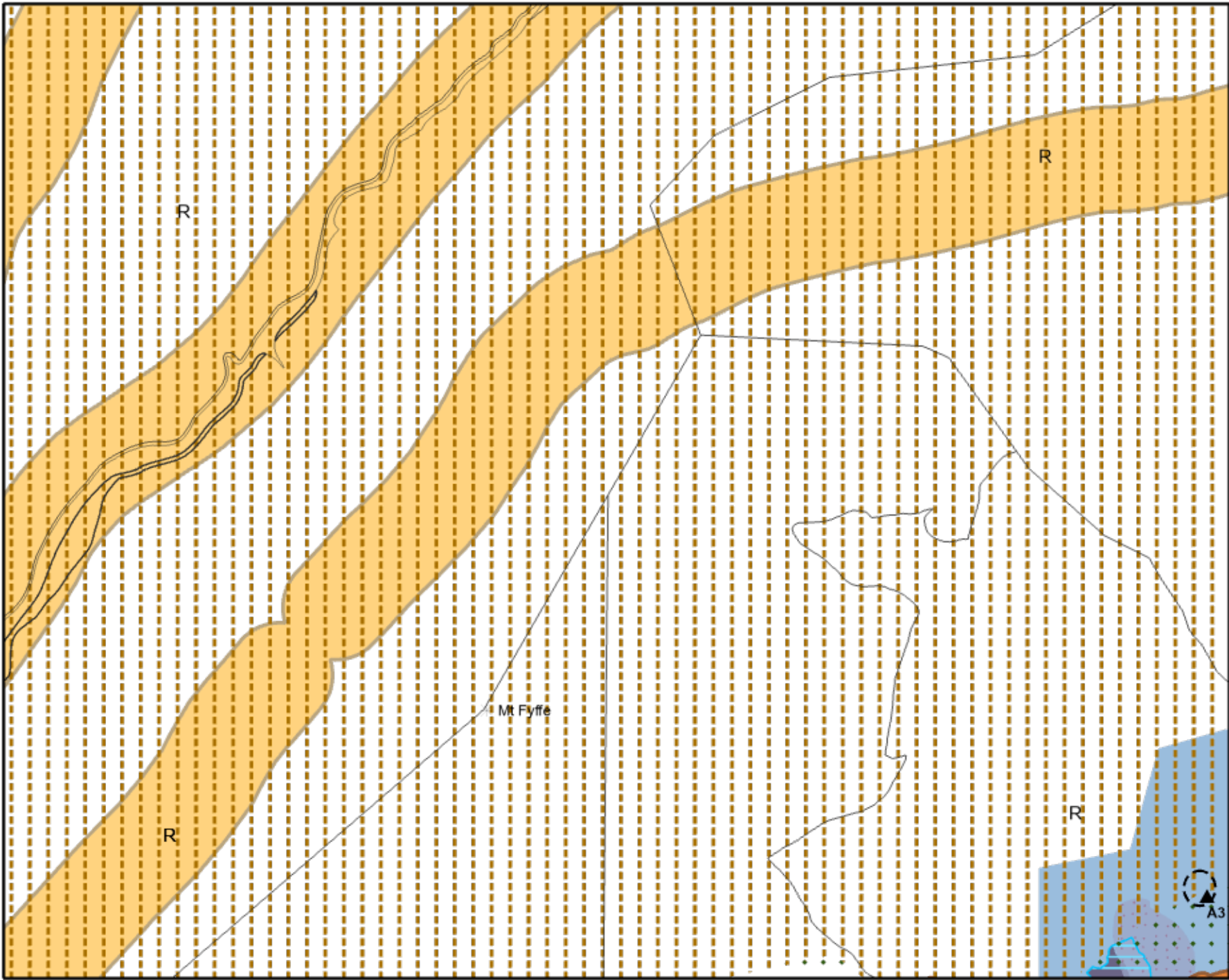


29	30	
31	32	




32

Kaikōura District Council does not guarantee that the data in this map is without flaw of any kind and disclaims all liability for any errors, loss or other consequences which may arise from relying on any information depicted. Cadastral and topographic data sourced from LINZ. Crown Copyright Reserved.

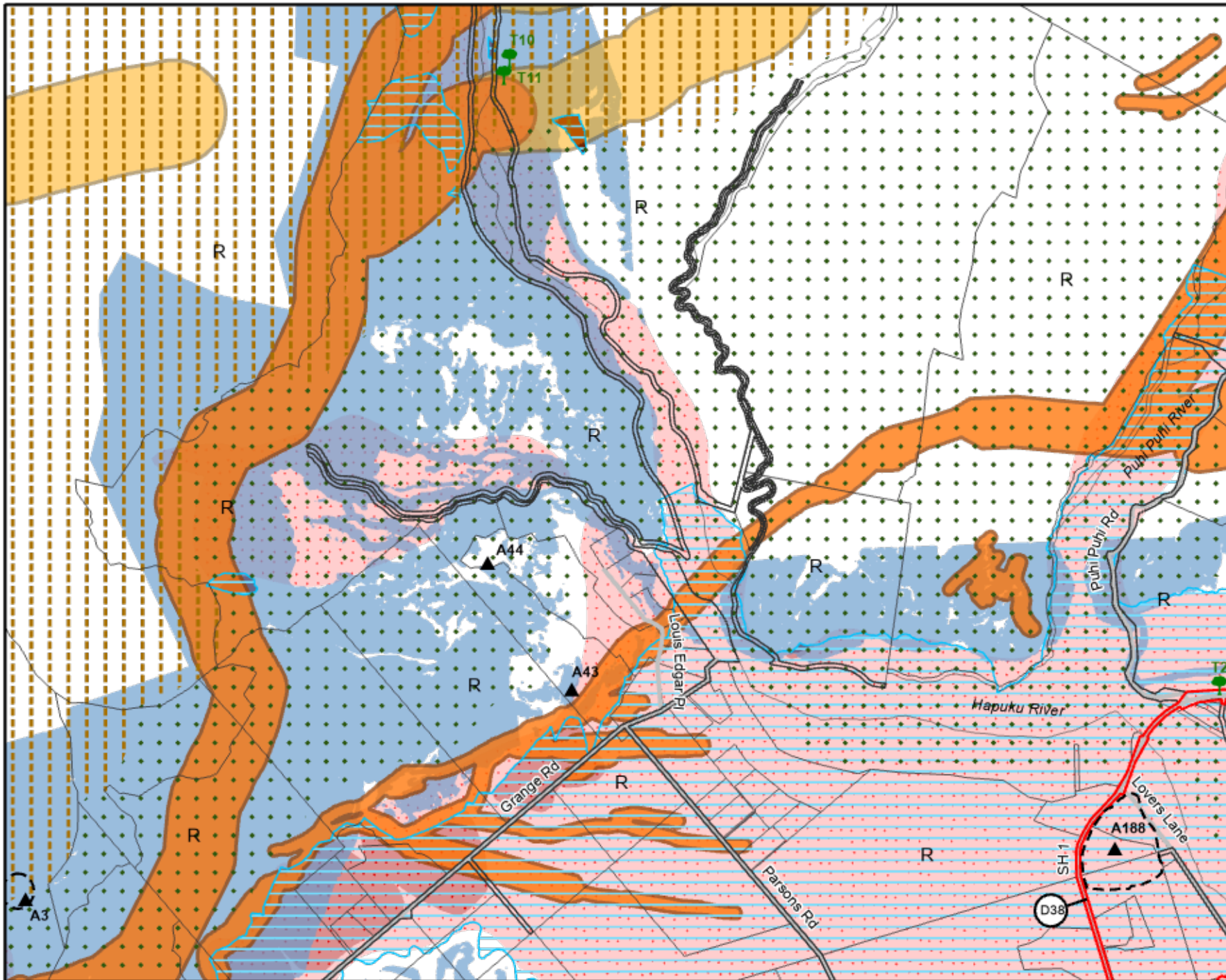


19	20	20
25	33	34
20	36	37




33

Kaikoura District Council does not guarantee that the data in this map is without flaw of any kind and disclaims all liability for any errors, loss or other consequences which may arise from relying on any information depicted. Cadastral and topographic data sourced from LINZ. Crown Copyright Reserved.



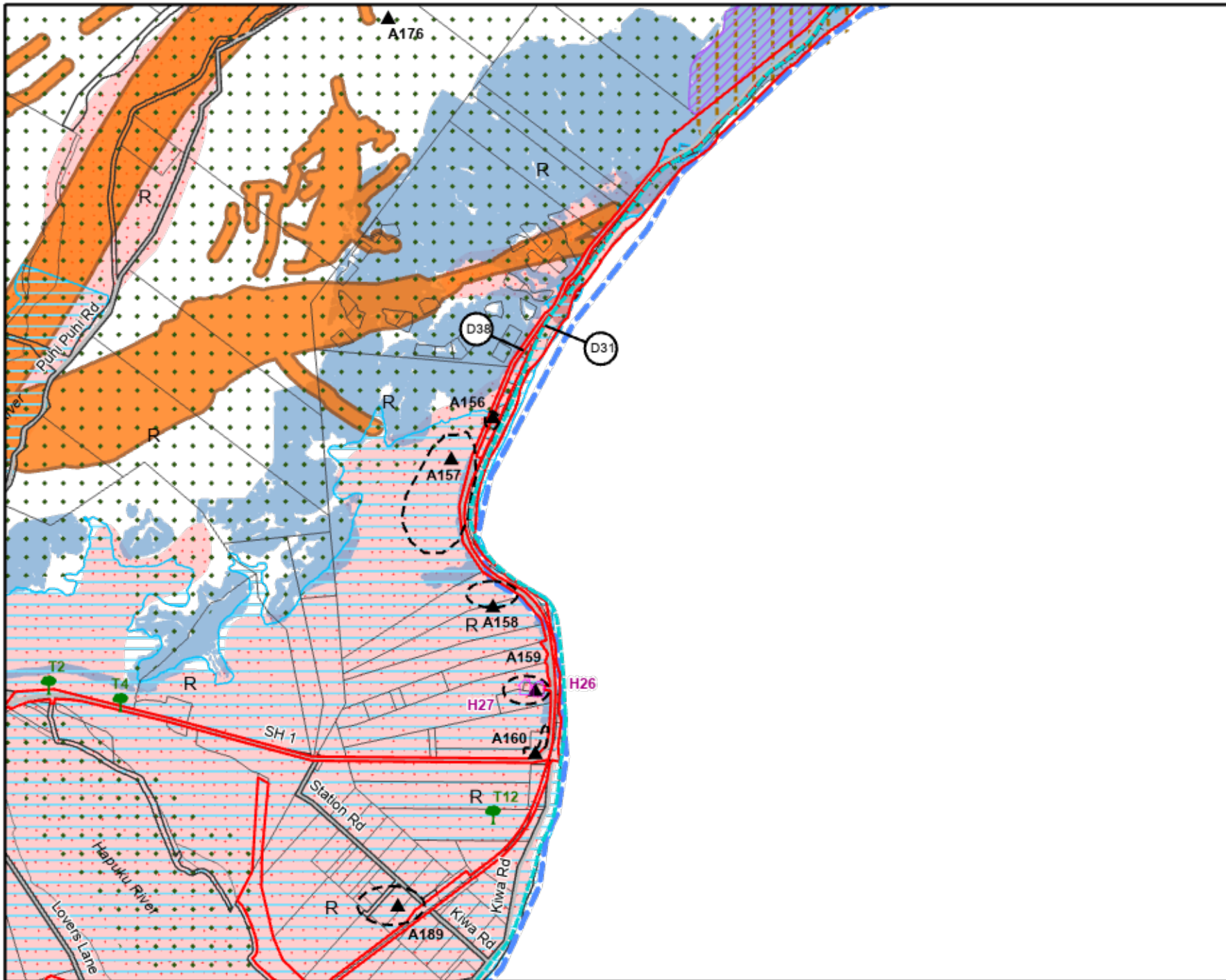
20	20	21
33	34	35
21	37	38




1:25,000

34

Kaikoura District Council does not guarantee that the data in this map is without flaw of any kind and disclaims all liability for any errors, loss or other consequences which may arise from relying on any information depicted. Cadastral and topographic data sourced from LINZ. Crown Copyright Reserved.



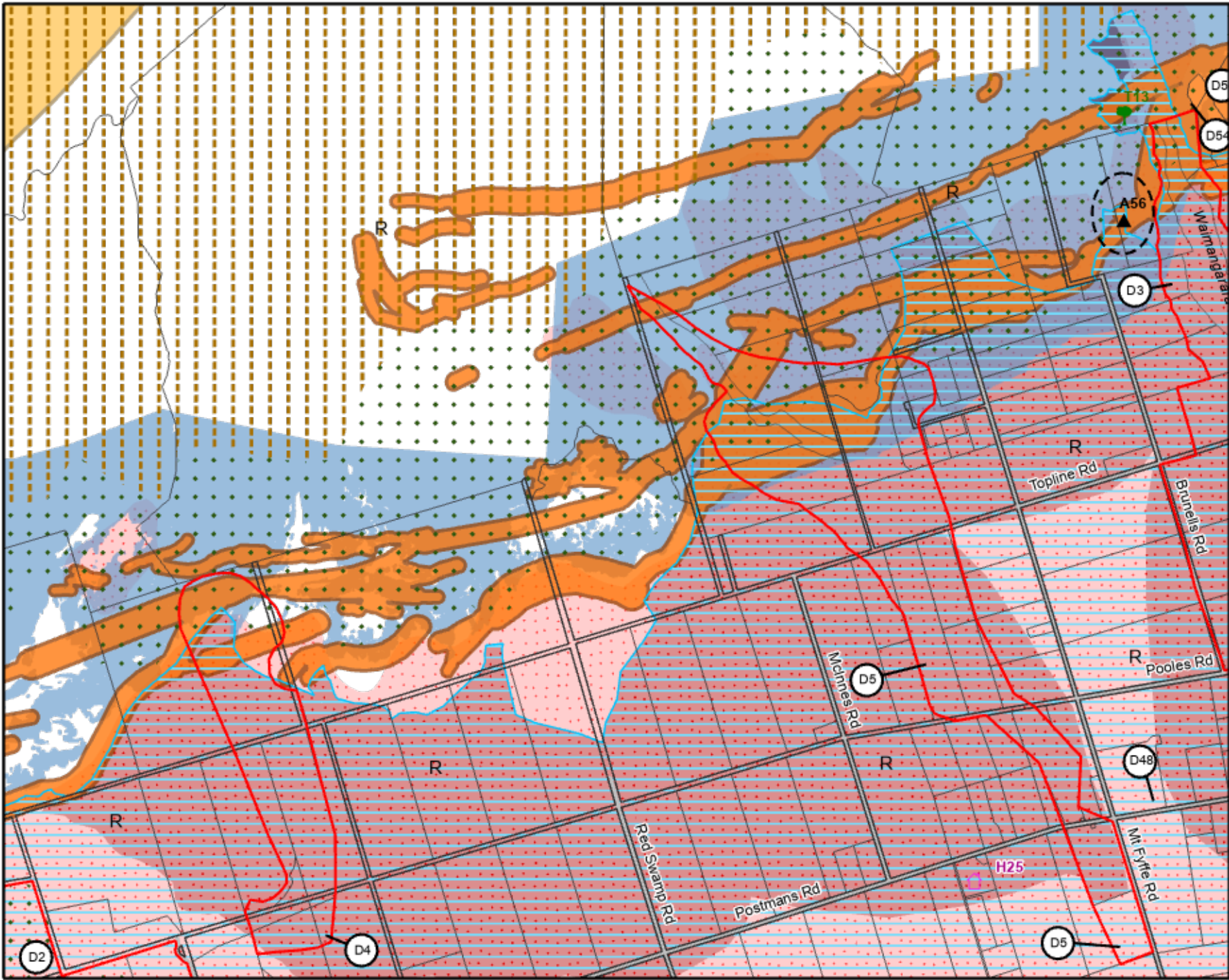
20	21	21
34	35	
21	38	



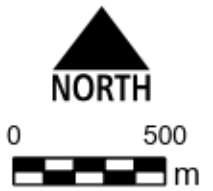
1:25,000

35

Kaikoura District Council does not guarantee that the data in this map is without flaw of any kind and disclaims all liability for any errors, loss or other consequences which may arise from relying on any information depicted. Cadastral and topographic data sourced from LINZ. Crown Copyright Reserved.



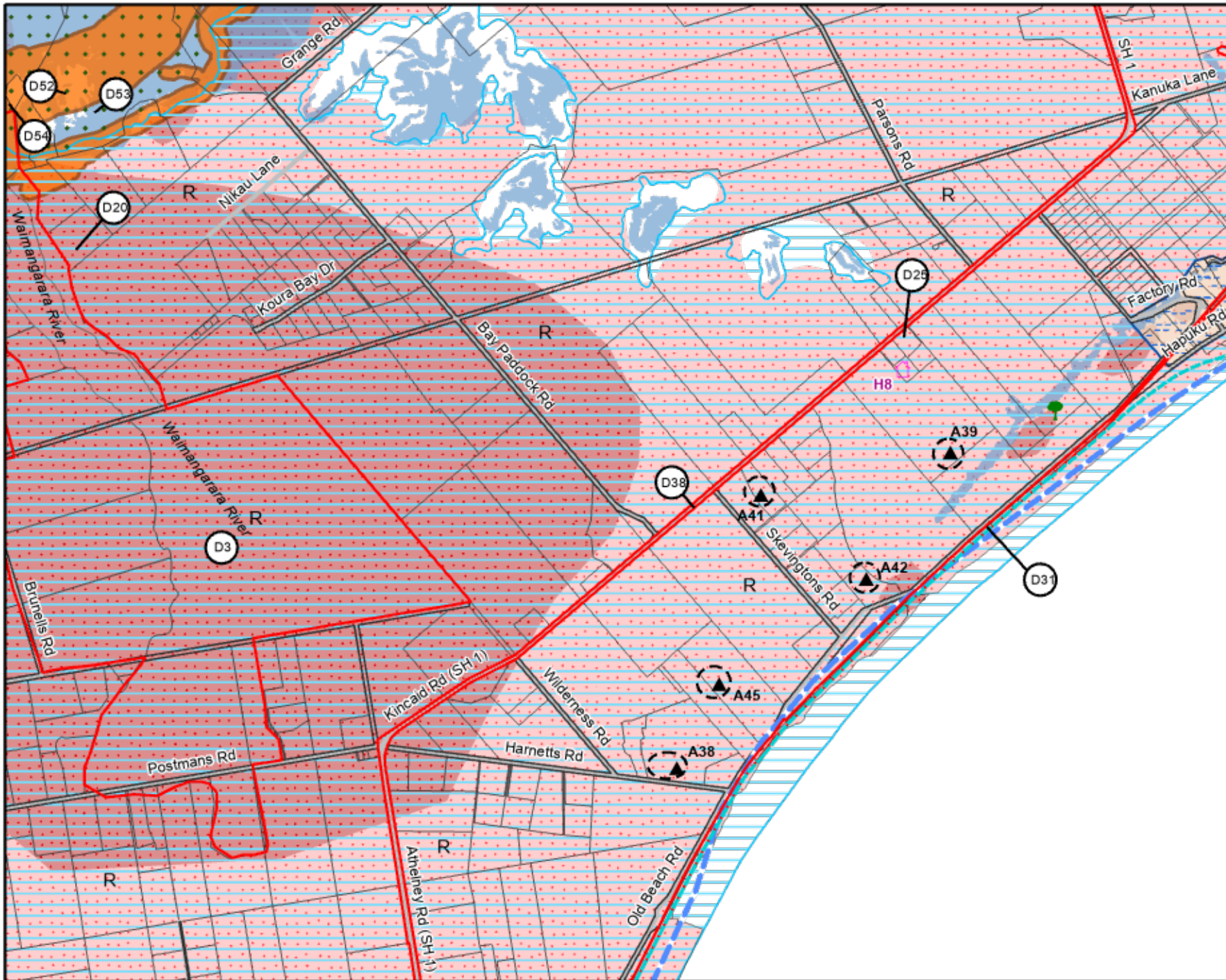
25	33	34
25	36	37
34	39	40



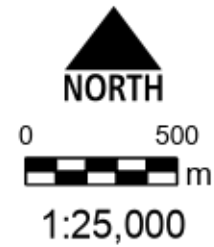
1:25,000

36

Kaikōura District Council does not guarantee that the data in this map is without flaw of any kind and disclaims all liability for any errors, loss or other consequences which may arise from relying on any information depicted. Cadastral and topographic data sourced from LINZ. Crown Copyright Reserved.

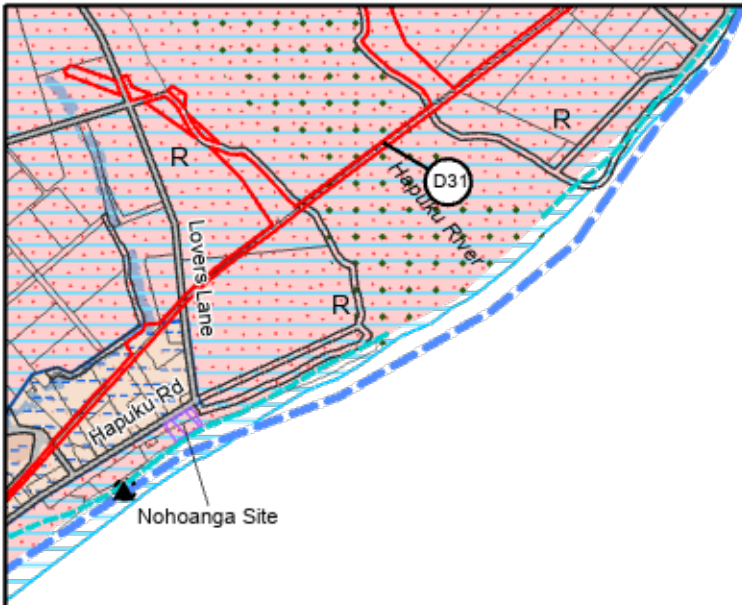


33	34	35
36	37	38
35	40	




37
Kaikōura Plains

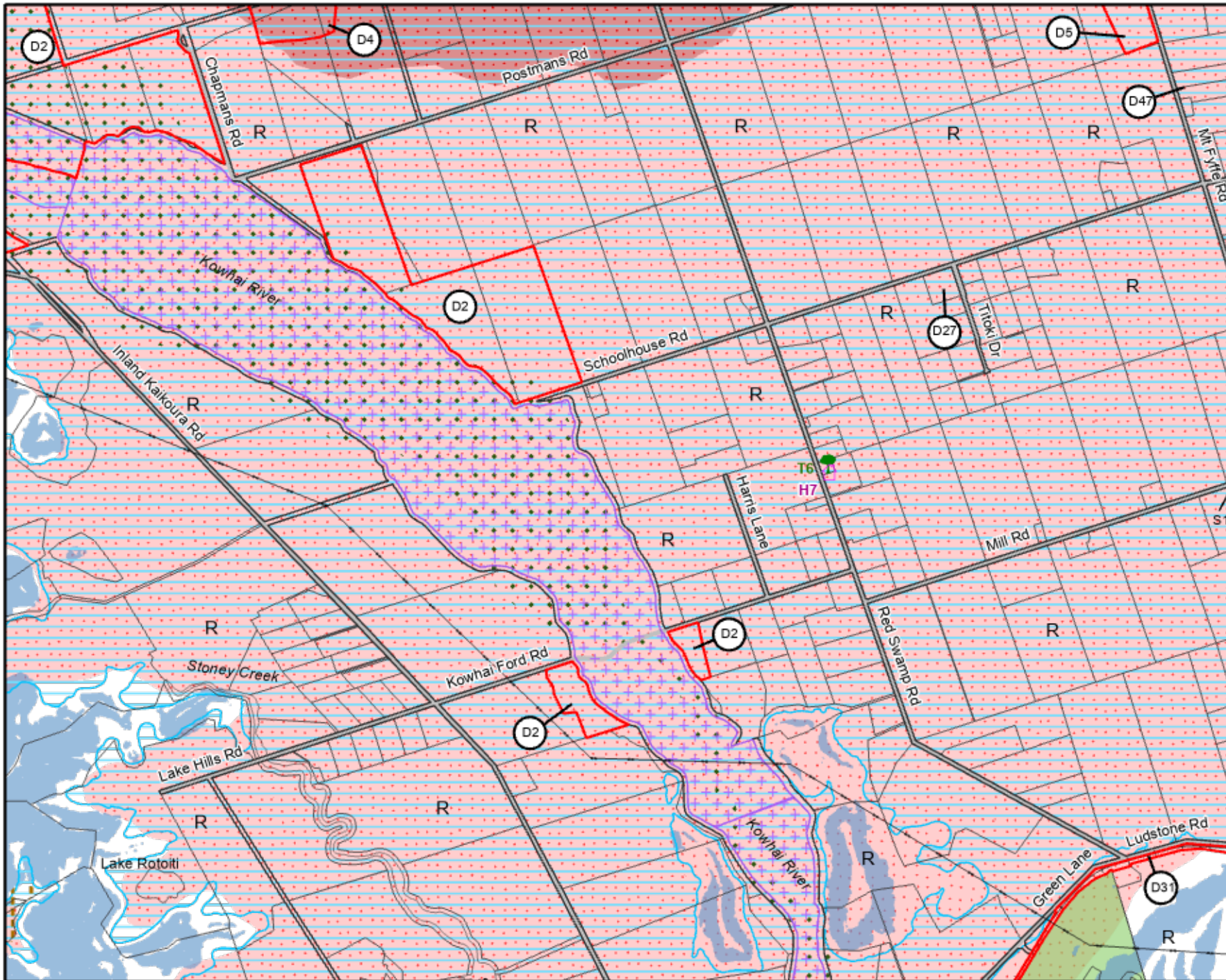
Kaikōura District Council does not guarantee that the data in this map is without flaw of any kind and disclaims all liability for any errors, loss or other consequences which may arise from relying on any information depicted. Cadastral and topographic data sourced from LINZ. Crown Copyright Reserved.




34	35	
37	38	



38

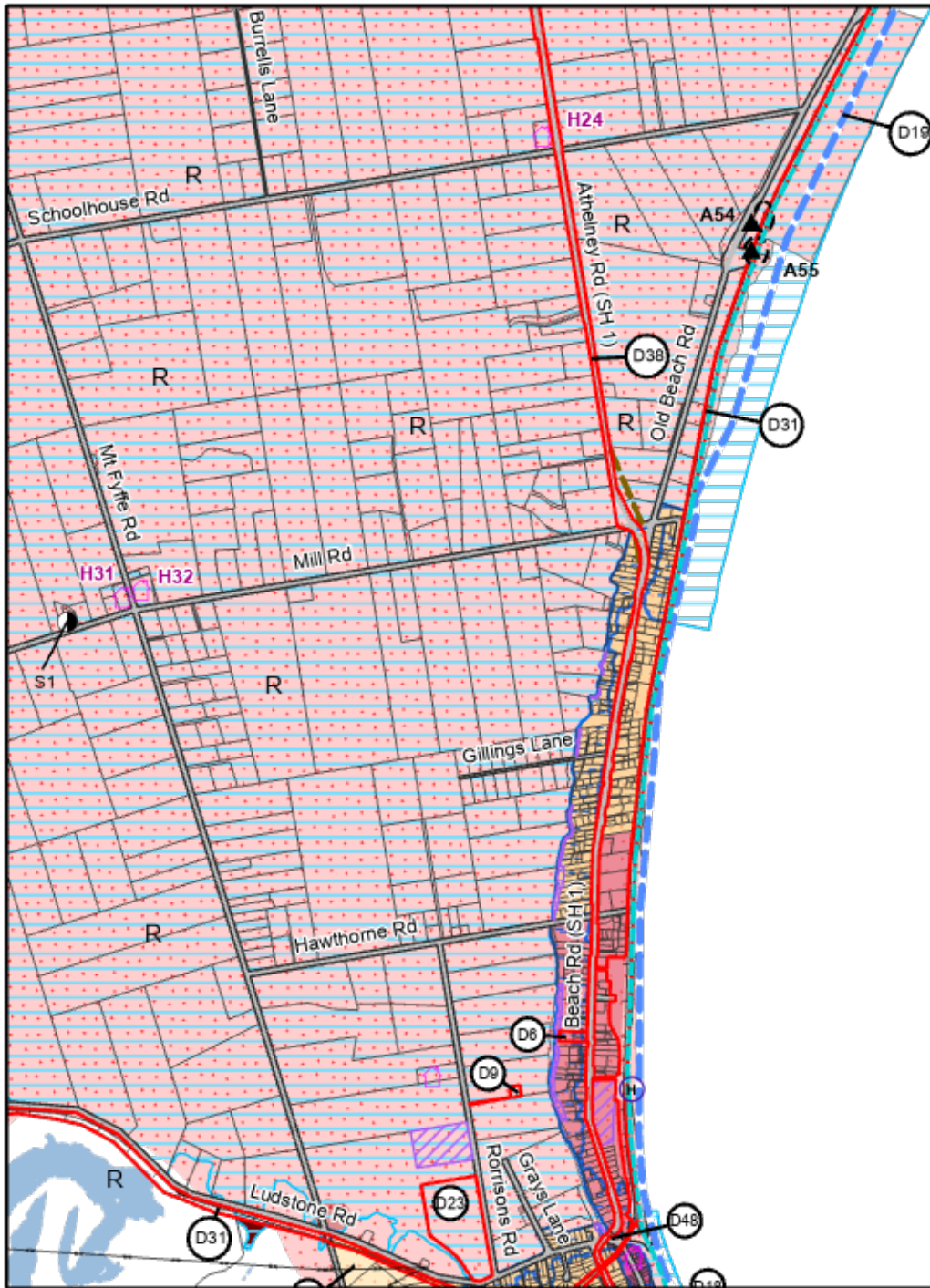


25	36	37
28	39	40
37	41	42

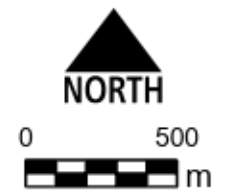


1:25,000

39

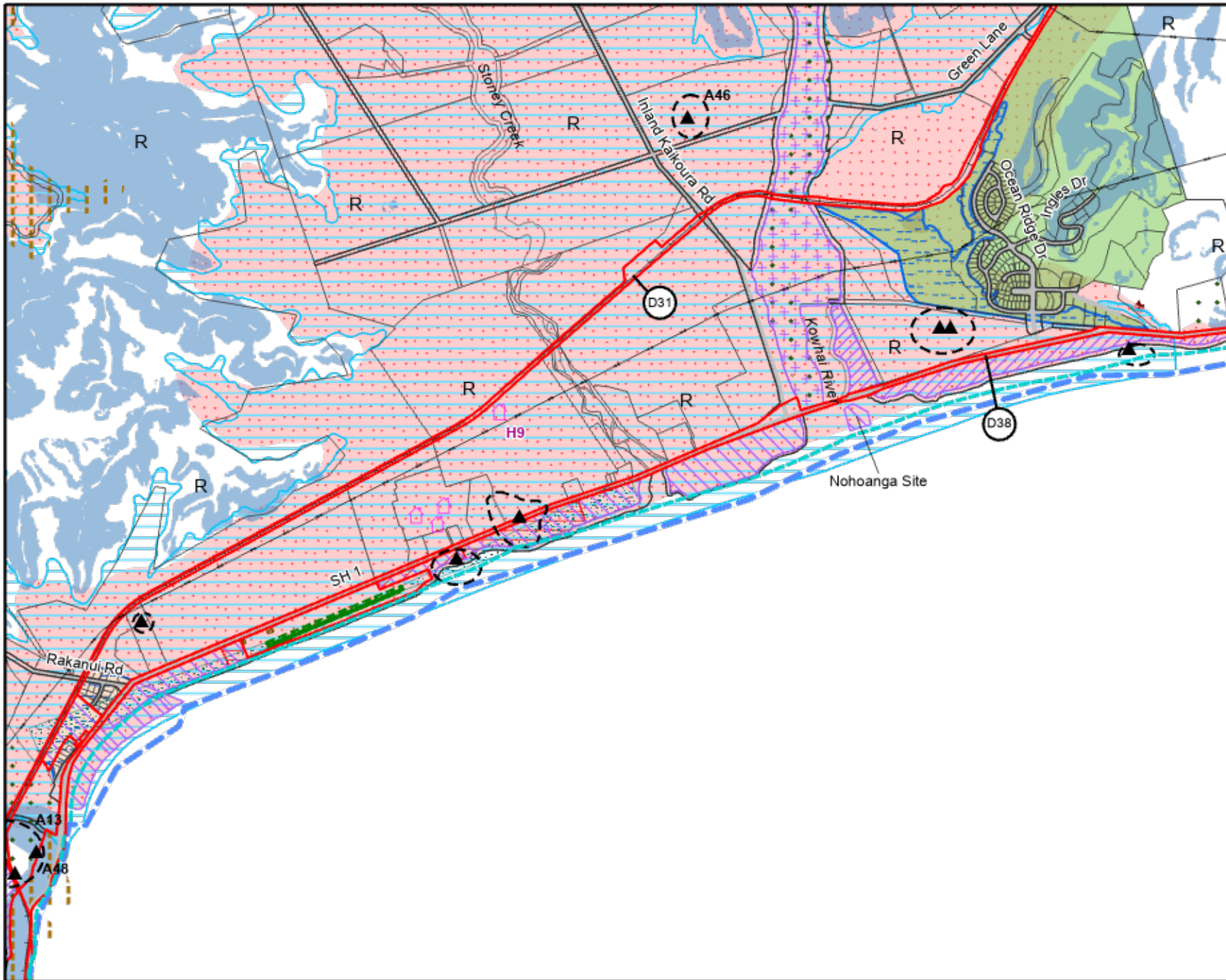


36	37	38
39	40	
38	42	




1:25,000

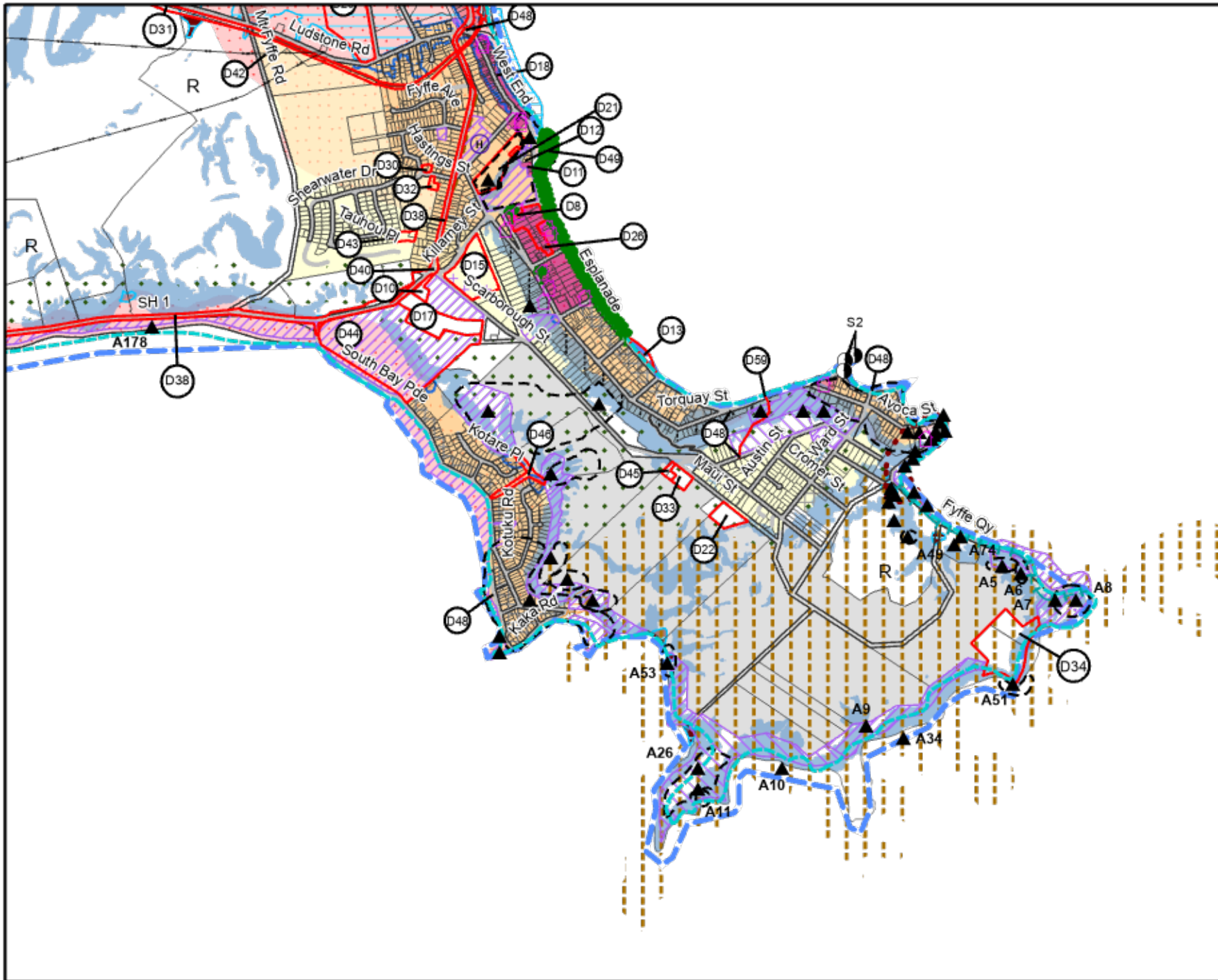
40




28	39	40
28	41	42
40		



41



39	40	
41	42	

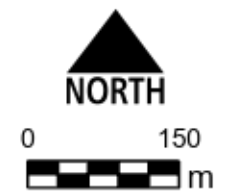


42

Kaikōura District Council does not guarantee that the data in this map is without flaw of any kind and disclaims all liability for any errors, loss or other consequences which may arise from relying on any information depicted. Cadastral and topographic data sourced from LINZ. Crown Copyright Reserved.



40	40	40
40	43	40
40	44	40



1:7,500

43
Kaikōura

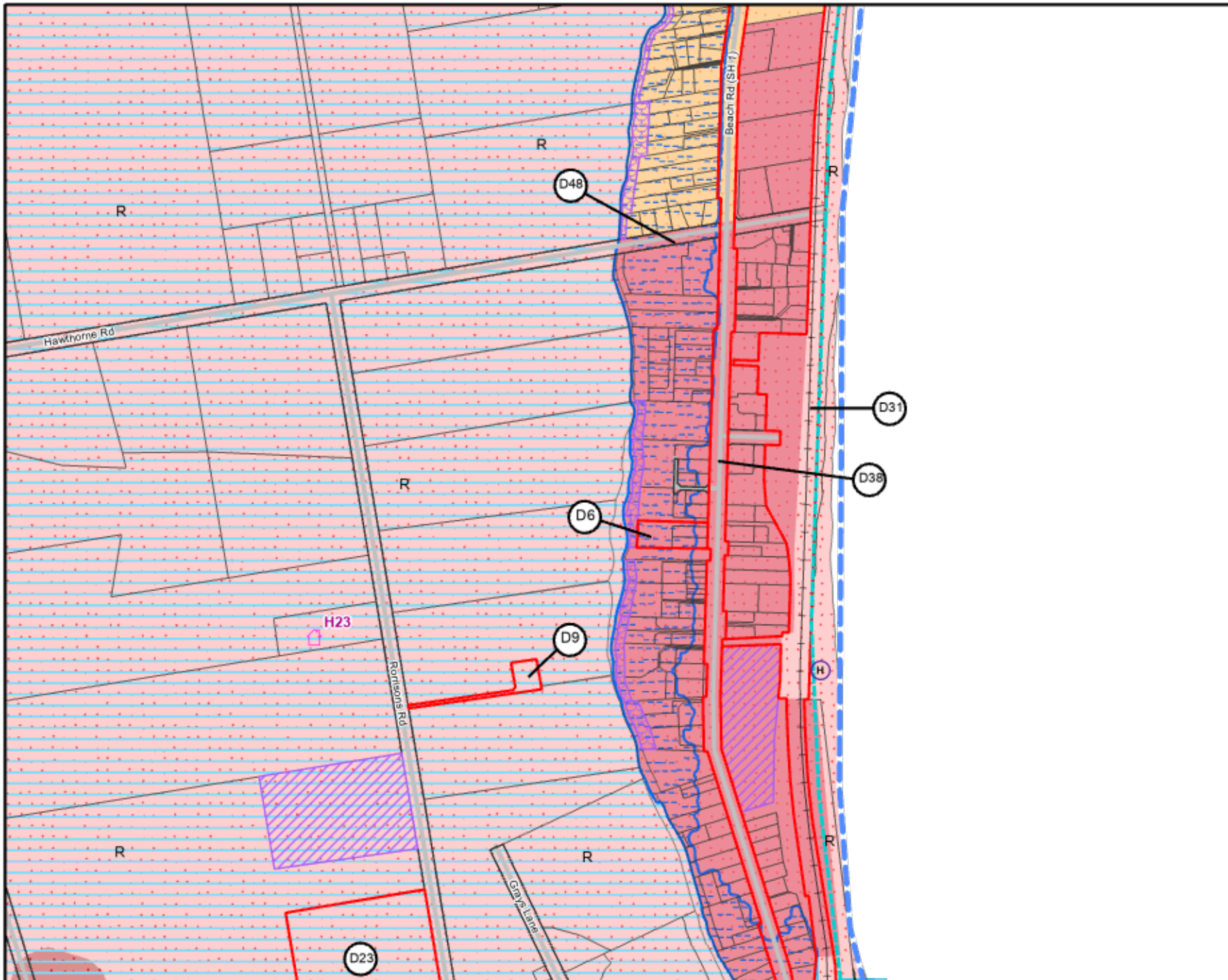


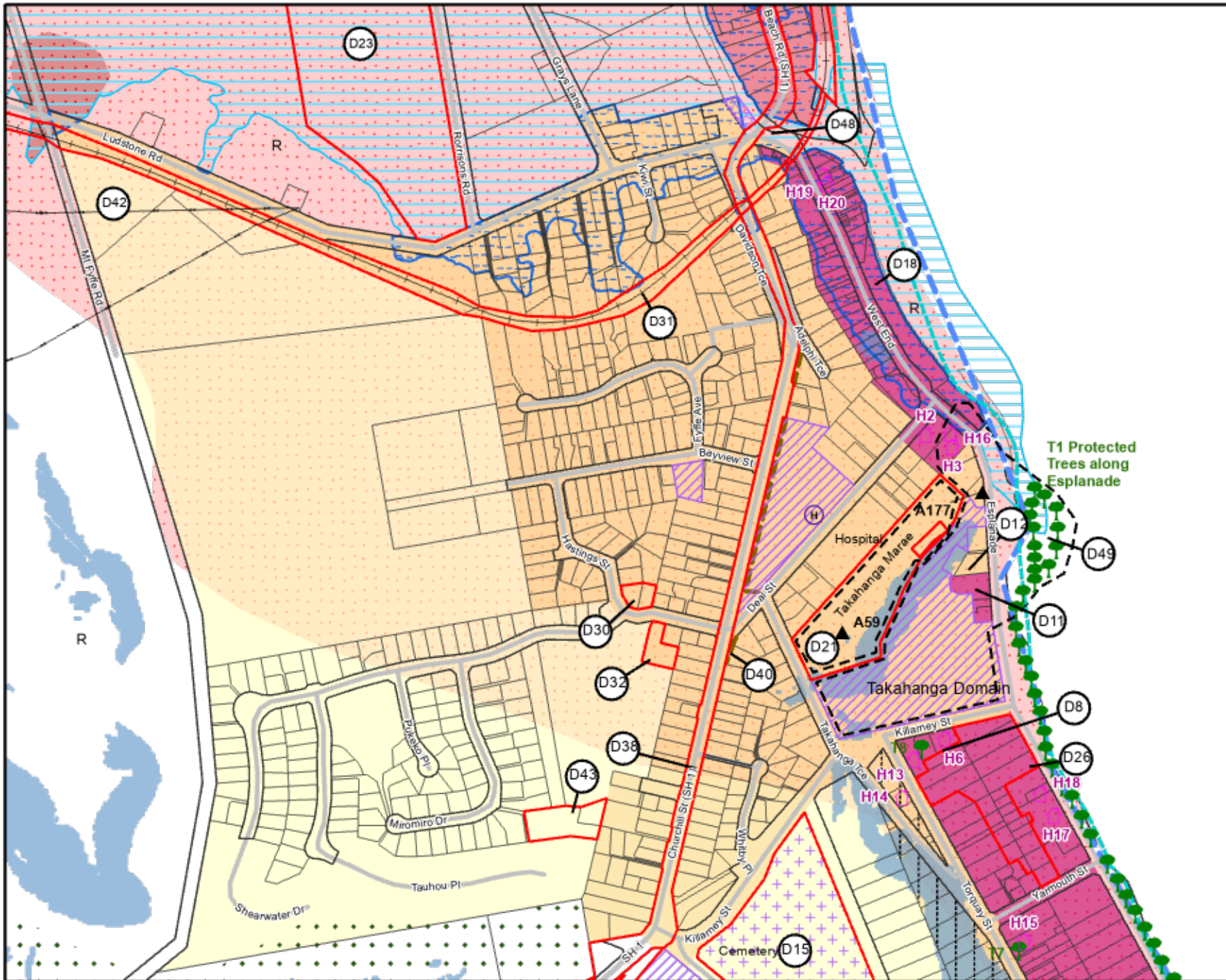
40	43	40
40	44	40
40	45	42




1:7,500

44
Kaikoura



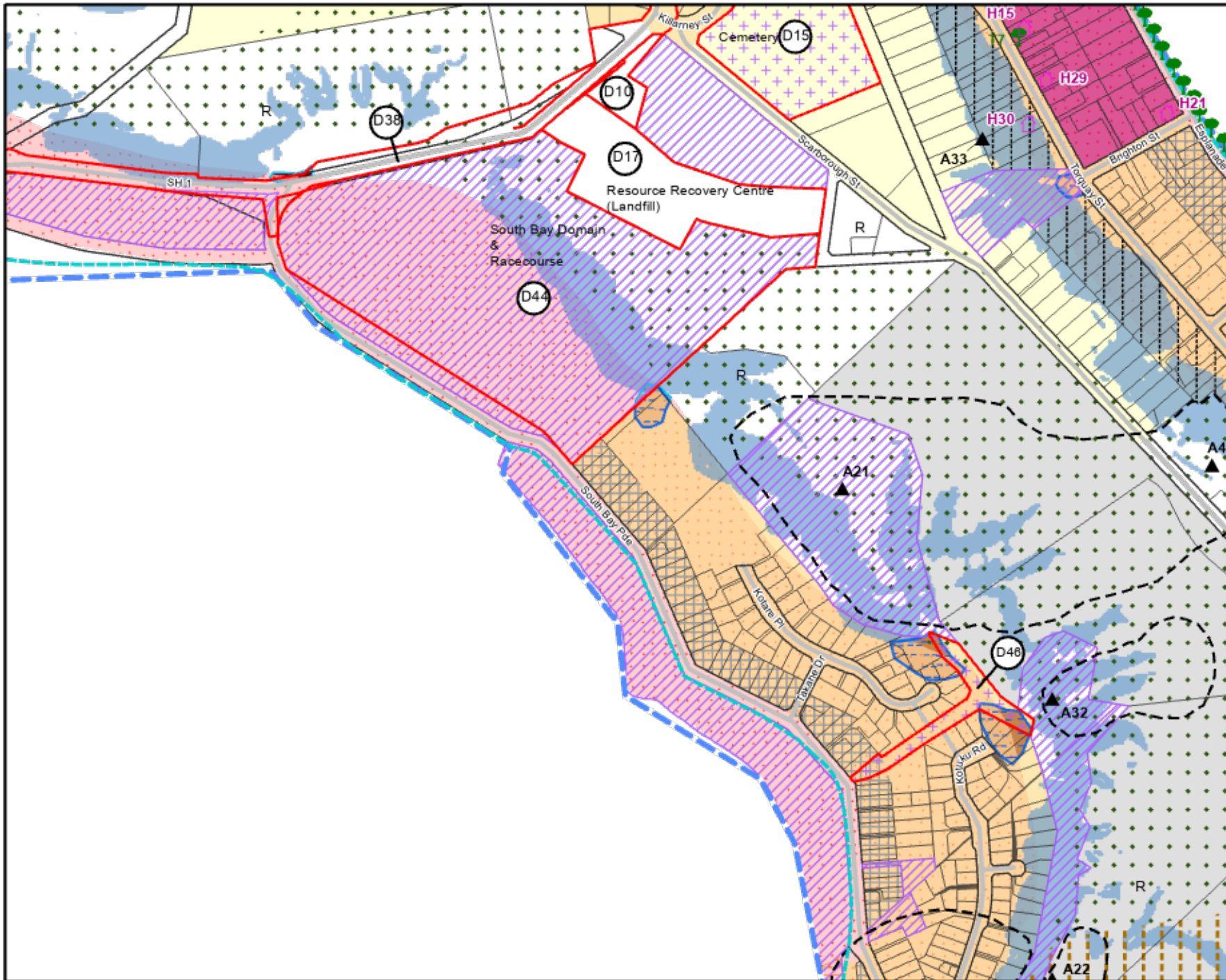


40	44	40
42	45	42
40	46	47

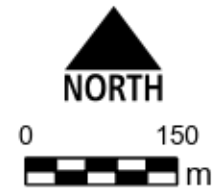


45
Kaikōura

Kaikōura District Council does not guarantee that the data in this map is without flaw of any kind and disclaims all liability for any errors, loss or other consequences which may arise from relying on any information depicted. Cadastral and topographic data sourced from LINZ. Crown Copyright Reserved.



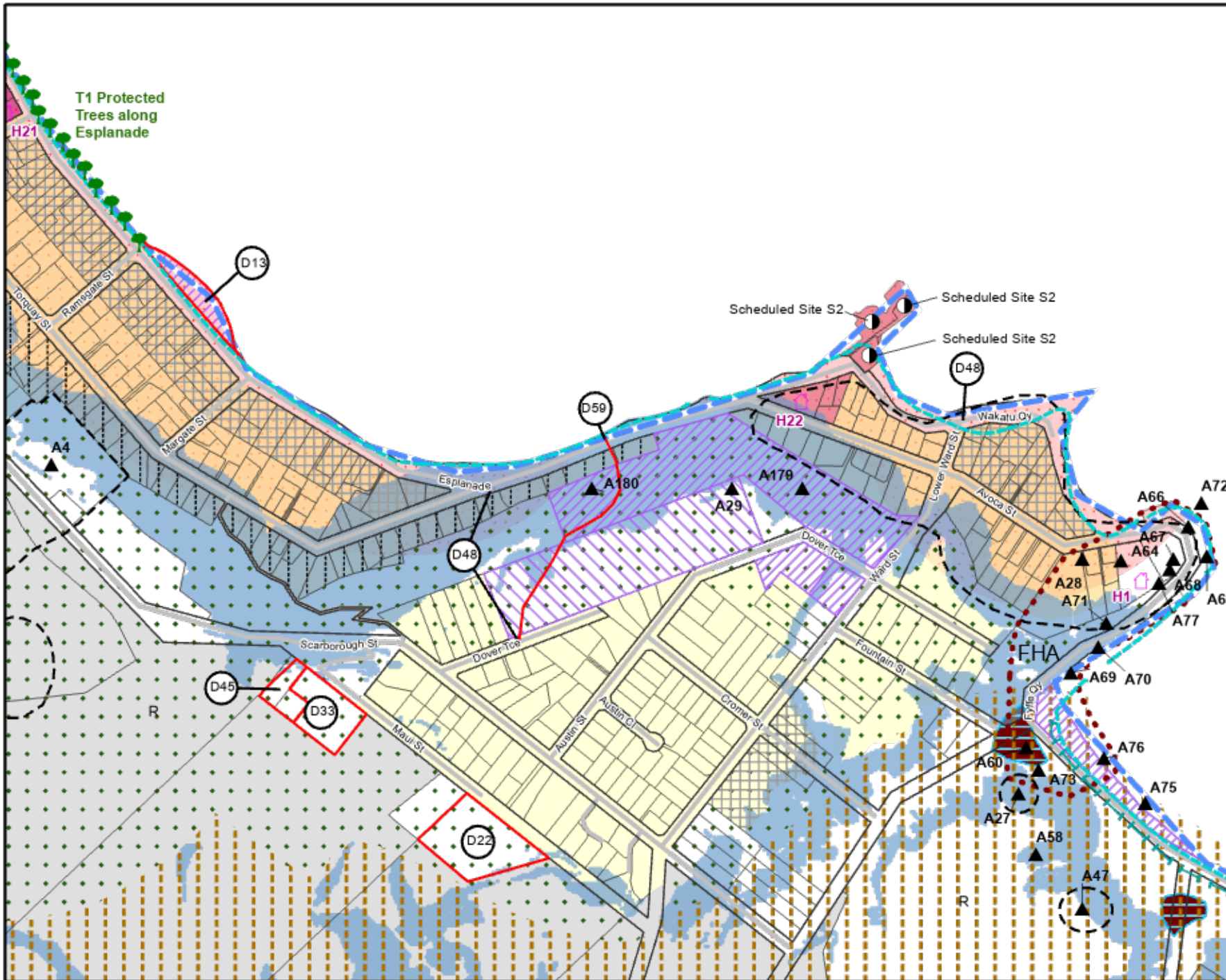
42	45	42
42	46	47
42	48	42



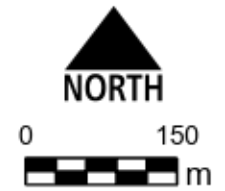
1:7,500

46
Kaikōura

Kaikōura District Council does not guarantee that the data in this map is without flaw of any kind and disclaims all liability for any errors, loss or other consequences which may arise from relying on any information depicted. Cadastral and topographic data sourced from LINZ. Crown Copyright Reserved.



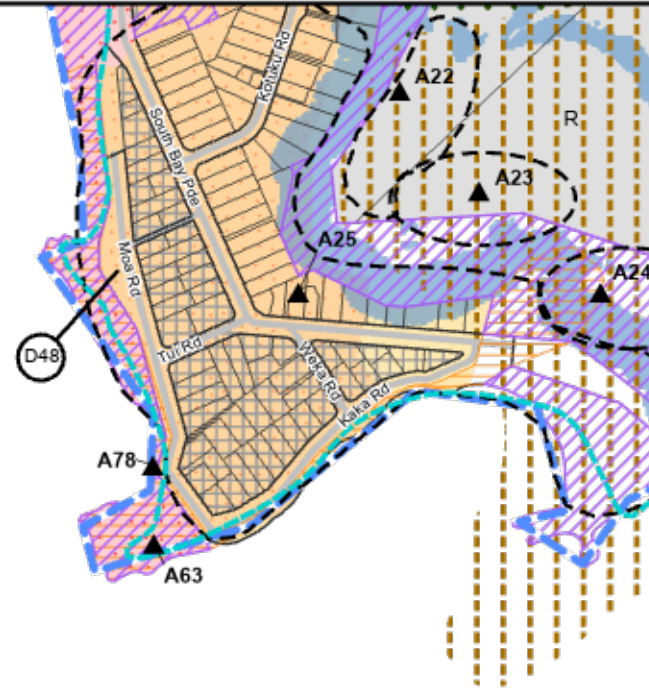
45	42	42
46	47	42
42	42	42



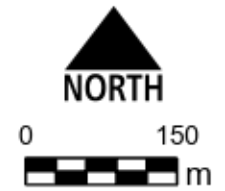
1:7,500

47
Kaikōura

Kaikōura District Council does not guarantee that the data in this map is without flaw of any kind and disclaims all liability for any errors, loss or other consequences which may arise from relying on any information depicted. Cadastral and topographic data sourced from LINZ. Crown Copyright Reserved.

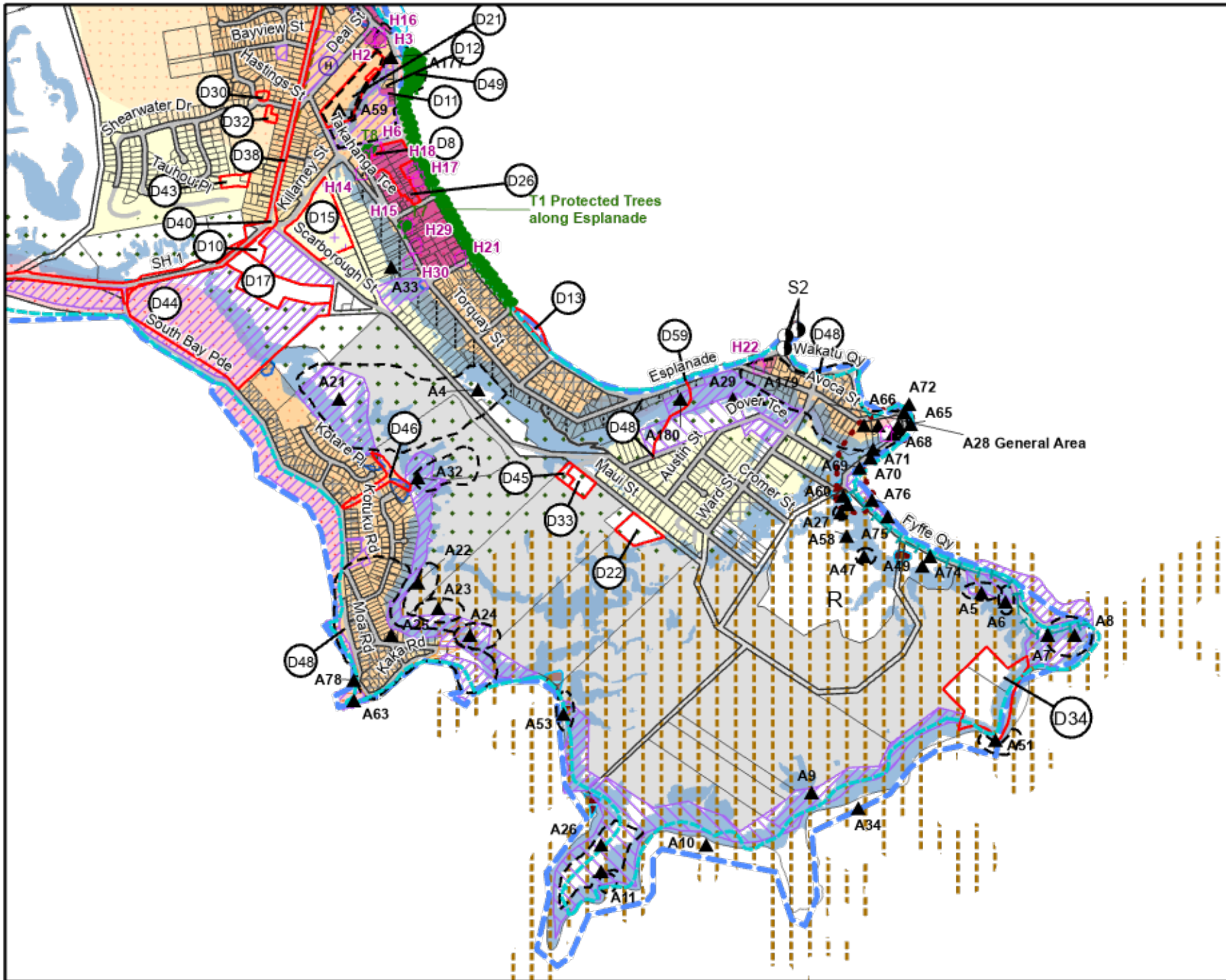


42	46	47
42	48	42
47	42	42

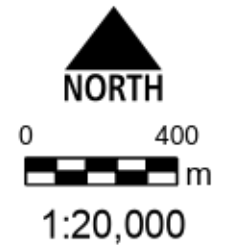


1:7,500

48
Kaikōura

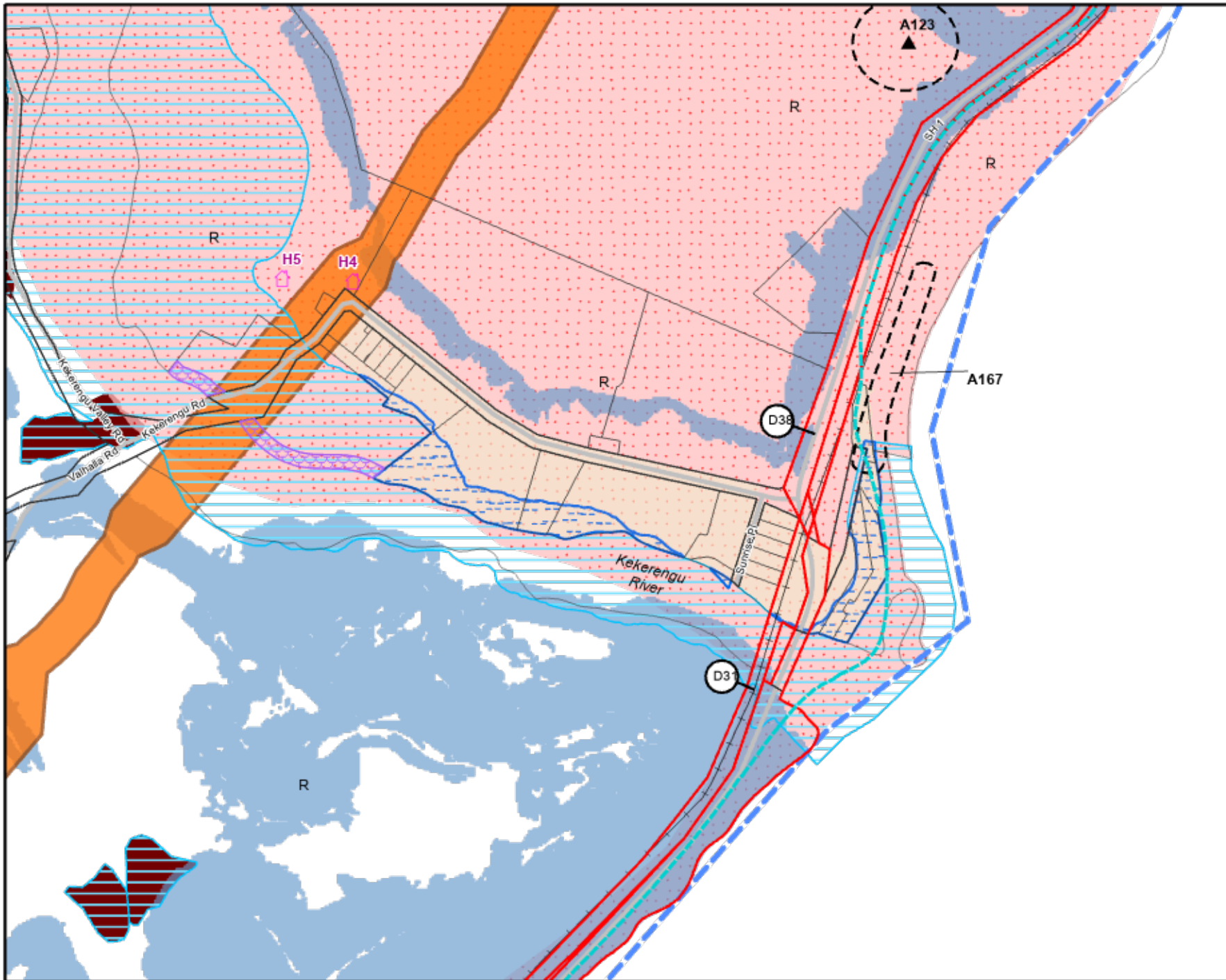


42	42	
42	49	

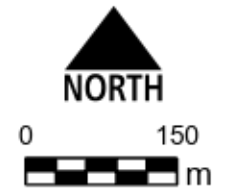


49
Peninsula

Kaikōura District Council does not guarantee that the data in this map is without flaw of any kind and disclaims all liability for any errors, loss or other consequences which may arise from relying on any information depicted. Cadastral and topographic data sourced from LINZ. Crown Copyright Reserved.



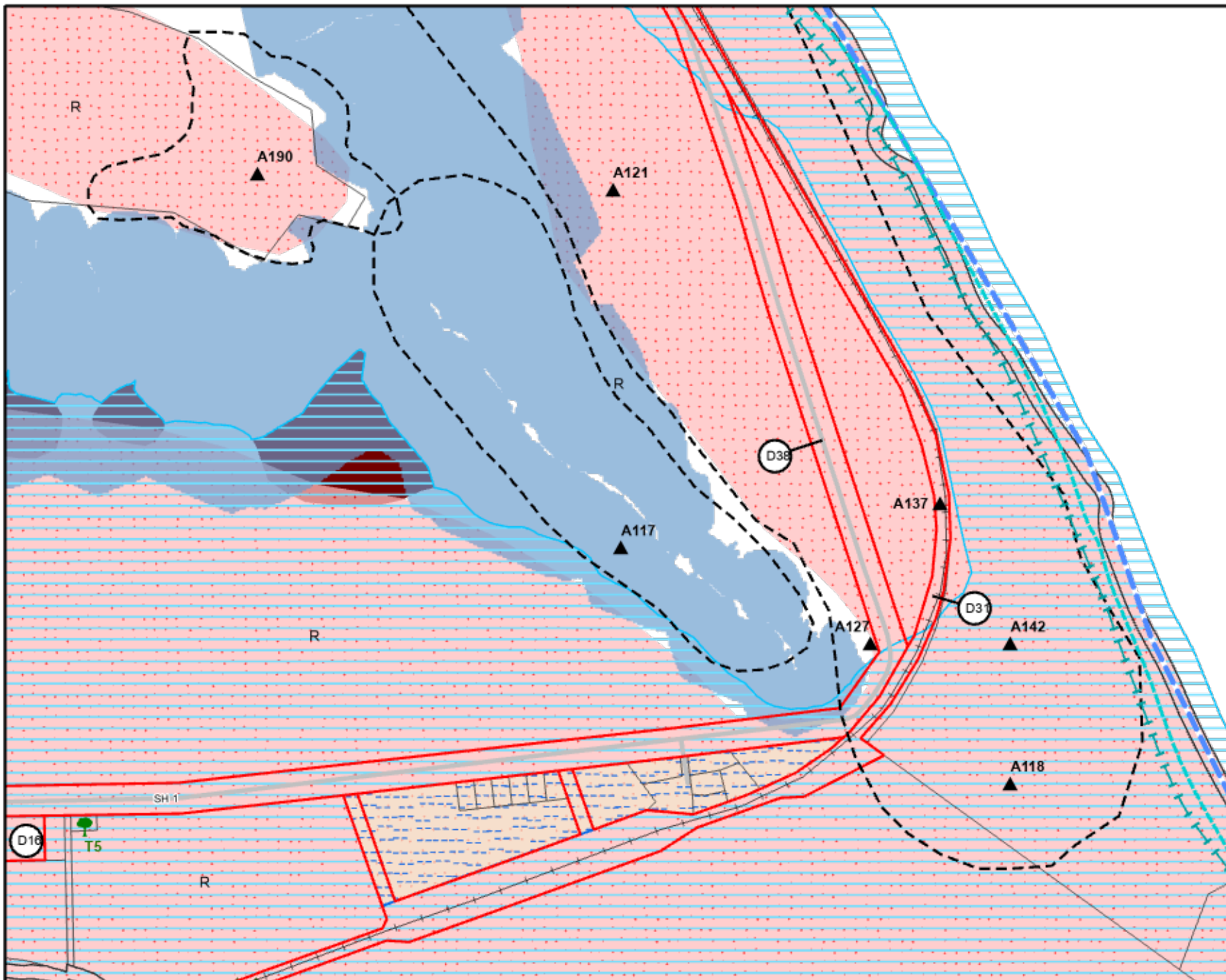
8	8	8
8	50	8
8	8	8



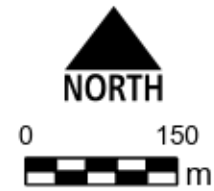
1:7,500

50
Kekerengu

Kaikoura District Council does not guarantee that the data in this map is without flaw of any kind and disclaims all liability for any errors, loss or other consequences which may arise from relying on any information depicted. Cadastral and topographic data sourced from LINZ. Crown Copyright Reserved.



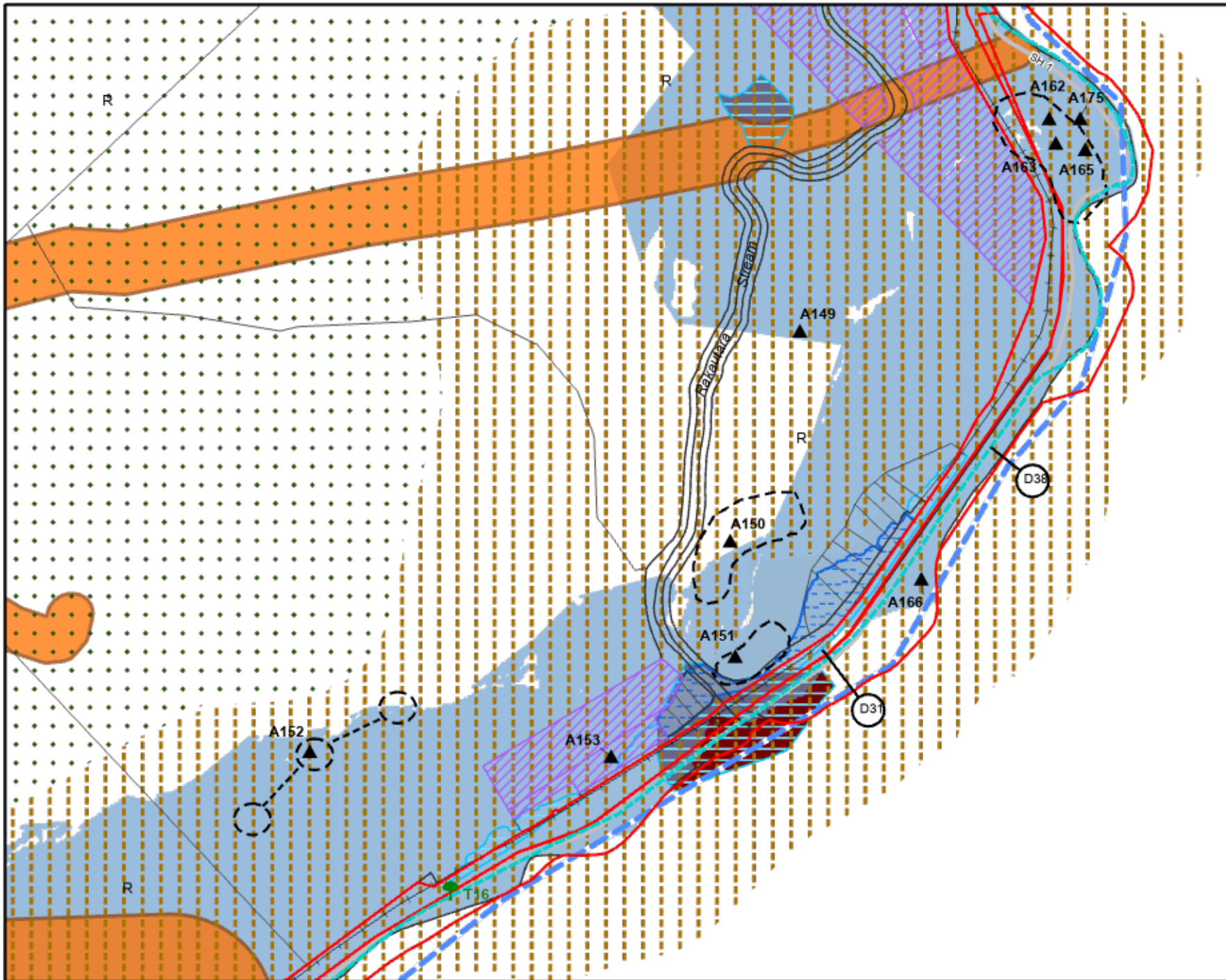
16	16	16
16	51	16
16	16	16



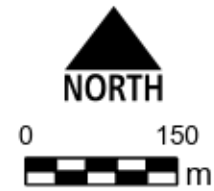
1:7,500

51
Clarence

Kaikōura District Council does not guarantee that the data in this map is without flaw of any kind and disclaims all liability for any errors, loss or other consequences which may arise from relying on any information depicted. Cadastral and topographic data sourced from LINZ. Crown Copyright Reserved.



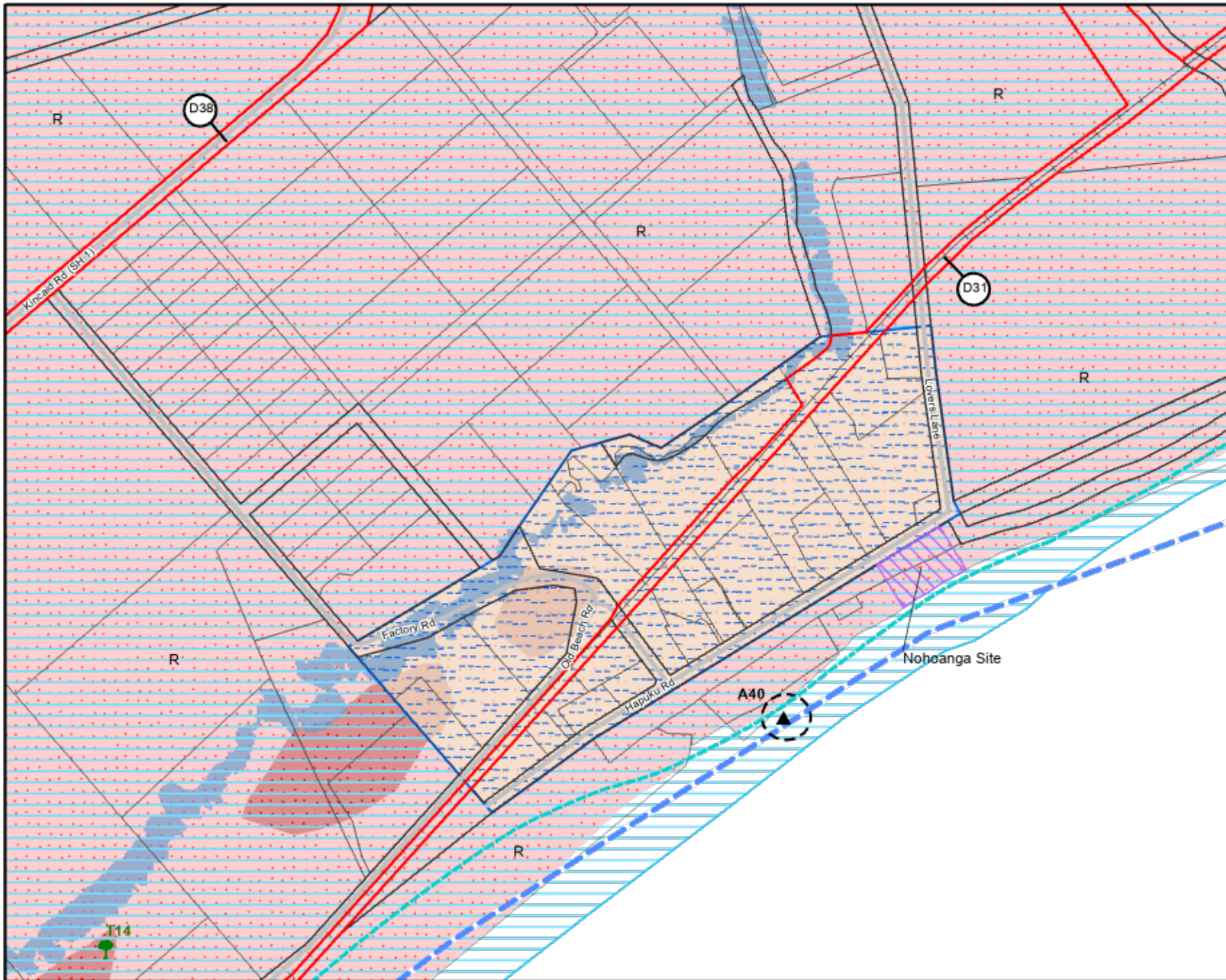
21	21	21
21	52	21
21	21	21



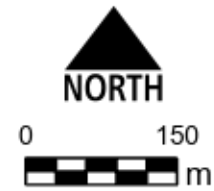
1:7,500

52
Rakautara

Kaikōura District Council does not guarantee that the data in this map is without flaw of any kind and disclaims all liability for any errors, loss or other consequences which may arise from relying on any information depicted. Cadastral and topographic data sourced from LINZ. Crown Copyright Reserved.



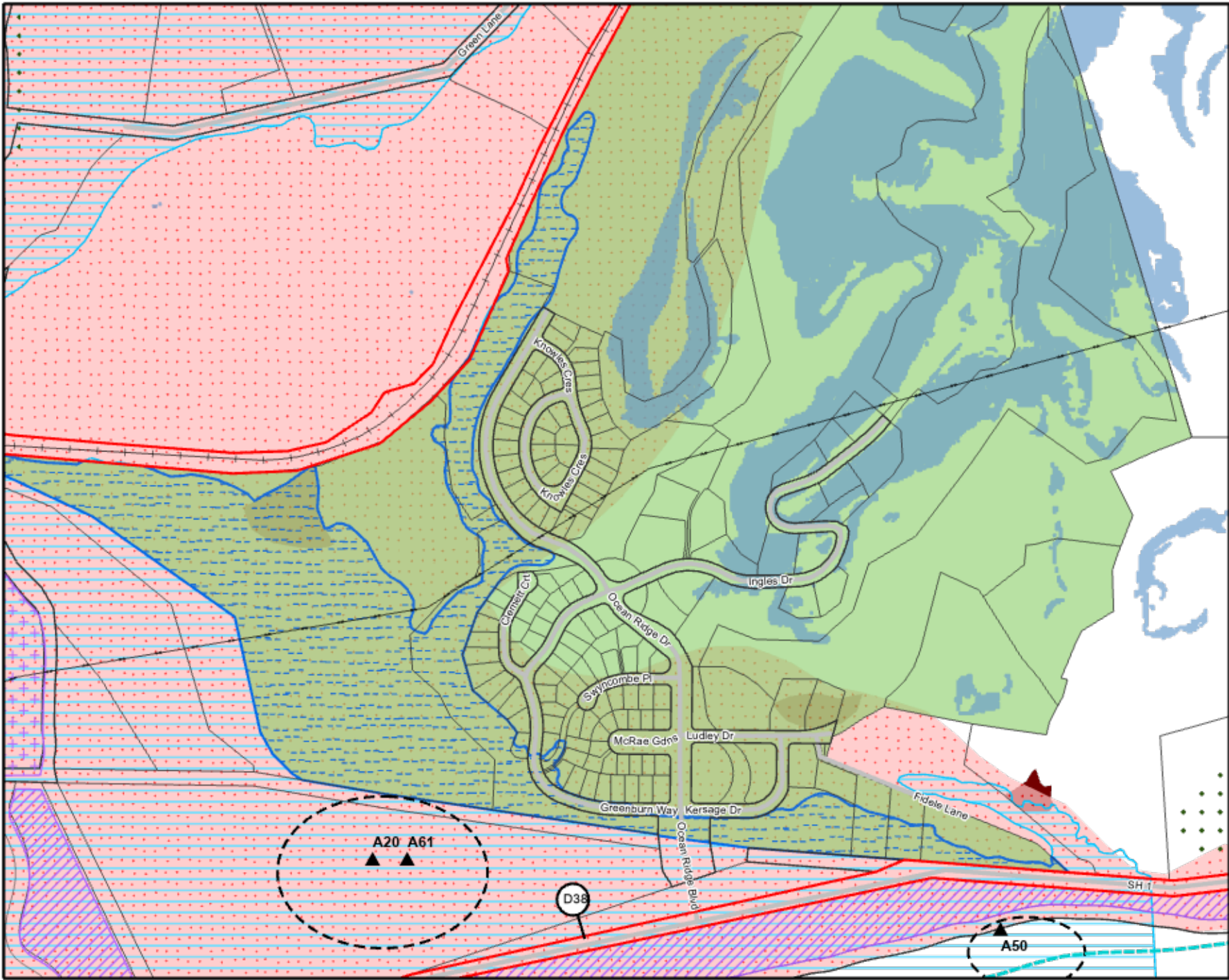
37	53	38
	37	38



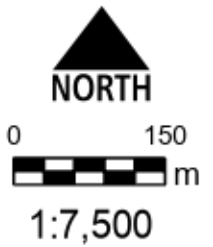
1:7,500

53
Hapuku

Kaikōura District Council does not guarantee that the data in this map is without flaw of any kind and disclaims all liability for any errors, loss or other consequences which may arise from relying on any information depicted. Cadastral and topographic data sourced from LINZ. Crown Copyright Reserved.

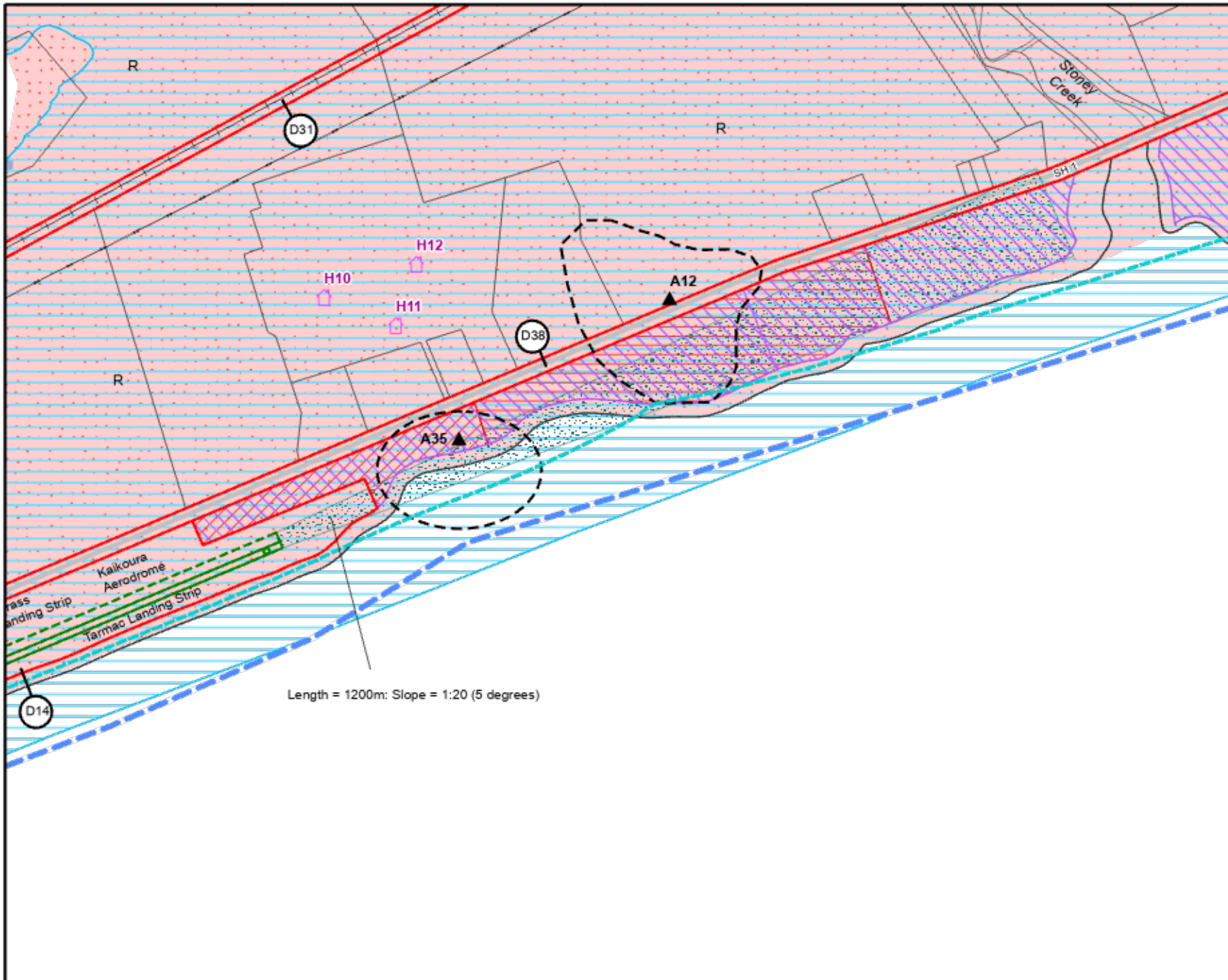


		40
41	54	42
40	41	42

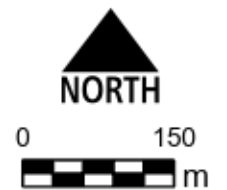


54
Ocean Ridge

Kaikōura District Council does not guarantee that the data in this map is without flaw of any kind and disclaims all liability for any errors, loss or other consequences which may arise from relying on any information depicted. Cadastral and topographic data sourced from LINZ. Crown Copyright Reserved.

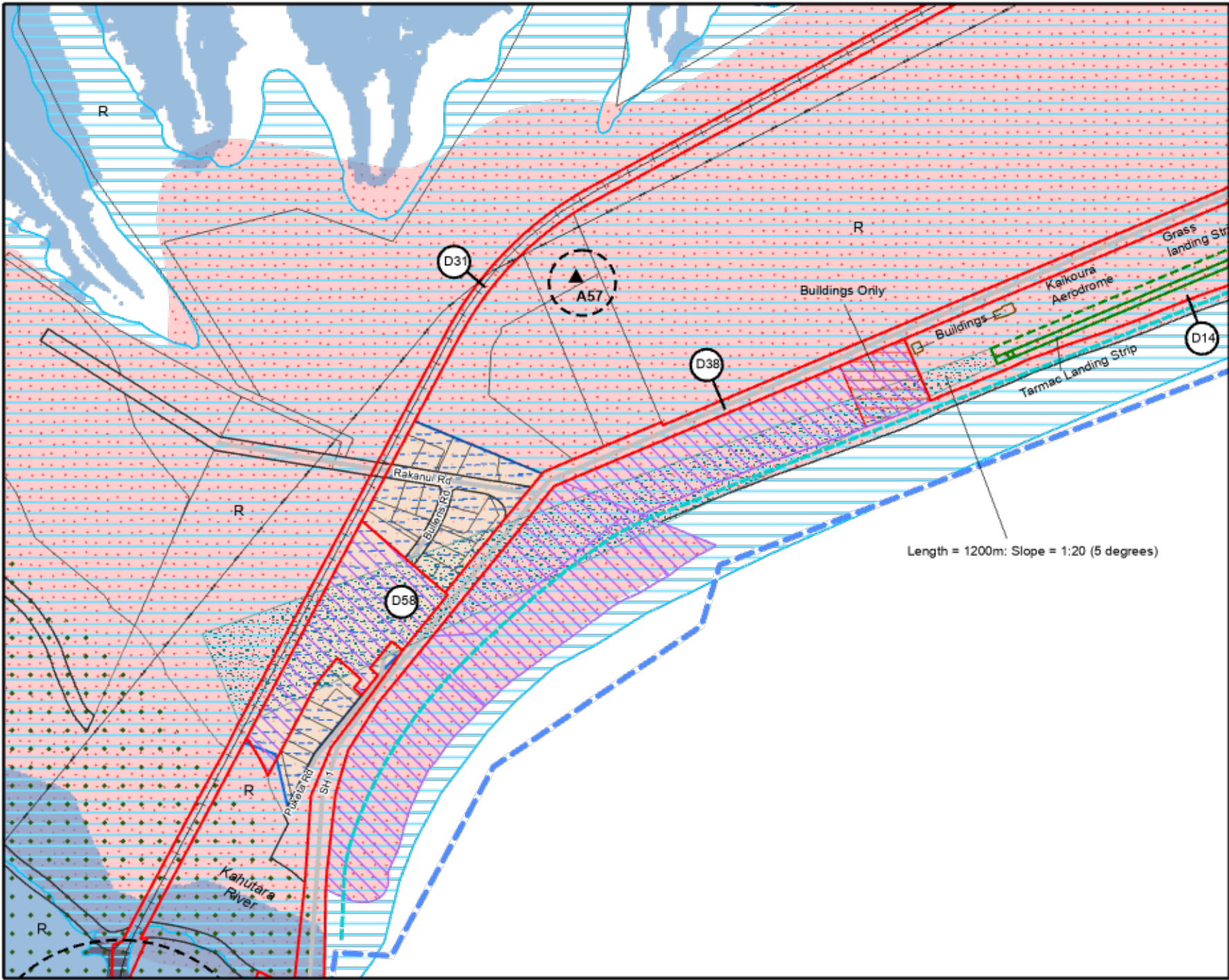


41	41	56
41	55	41
56	41	41

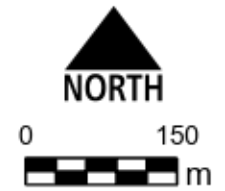


1:7,500

55
The Elms



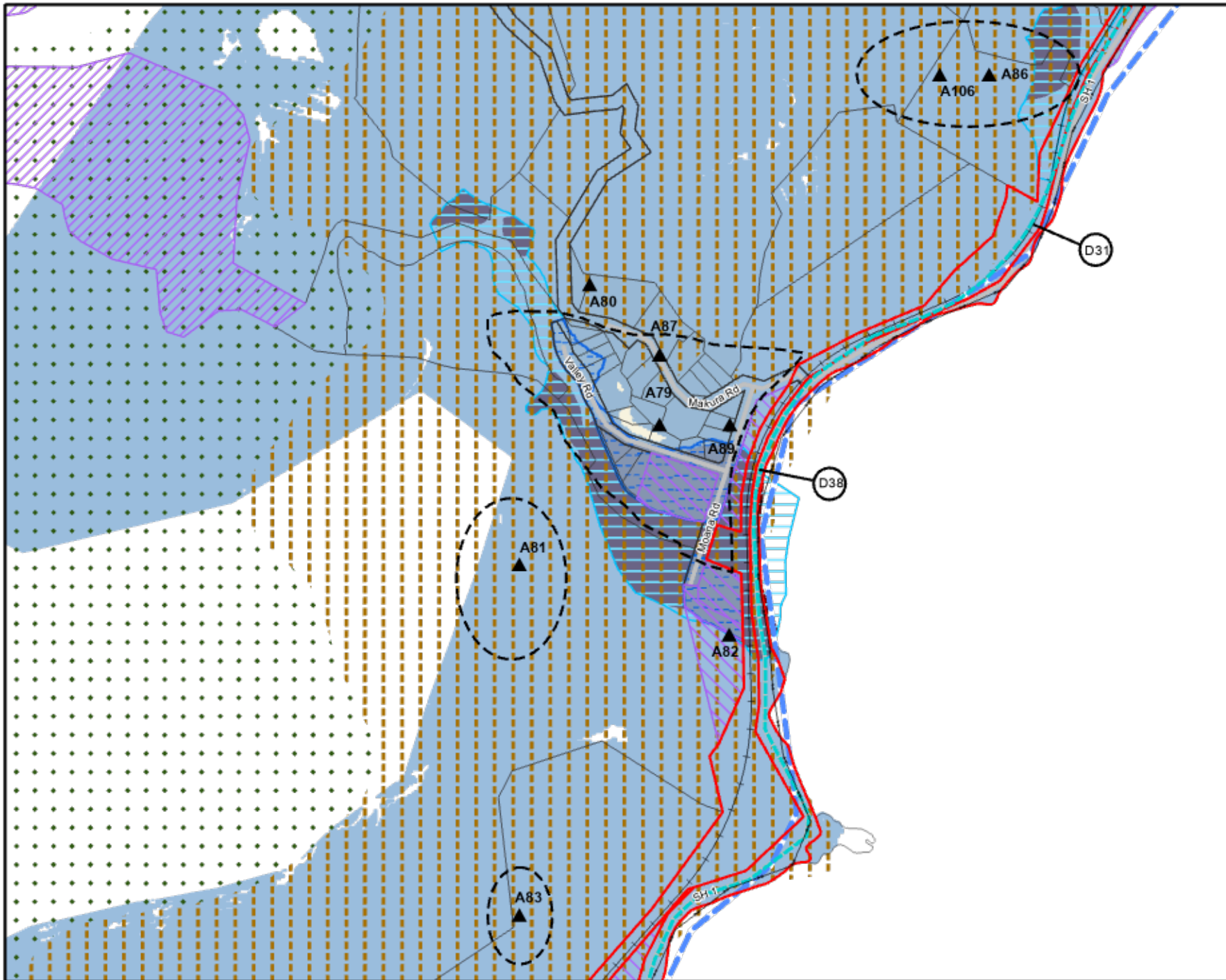
28	41	41
28	56	55
41	41	41



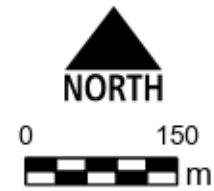
1:7,500

56
Peketa

Kaikōura District Council does not guarantee that the data in this map is without flaw of any kind and disclaims all liability for any errors, loss or other consequences which may arise from relying on any information depicted. Cadastral and topographic data sourced from LINZ. Crown Copyright Reserved.



30	30	30
30	57	30
30	30	30



1:7,500

57
Goose Bay

Kaikōura District Council does not guarantee that the data in this map is without flaw of any kind and disclaims all liability for any errors, loss or other consequences which may arise from relying on any information depicted. Cadastral and topographic data sourced from LINZ. Crown Copyright Reserved.

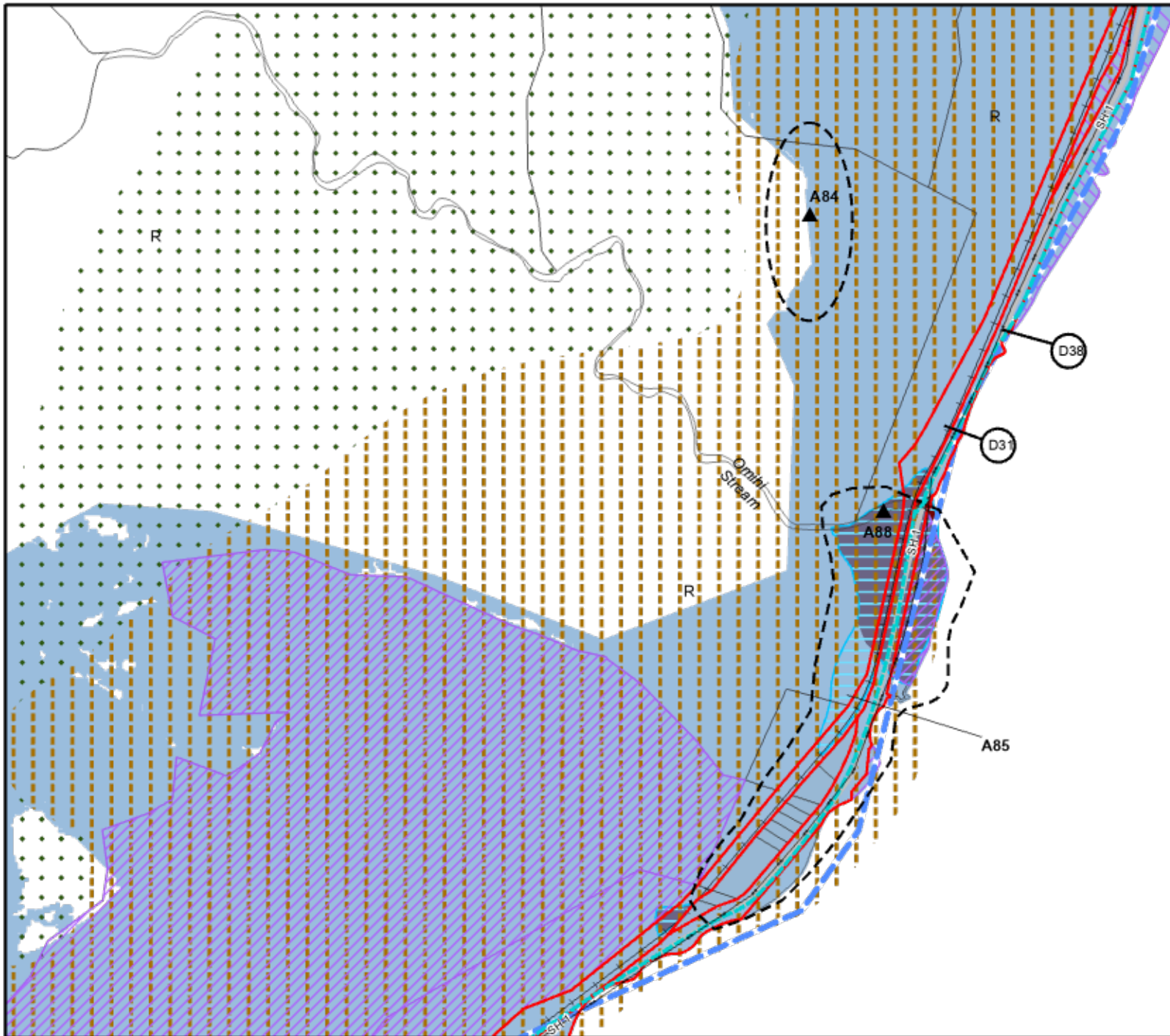


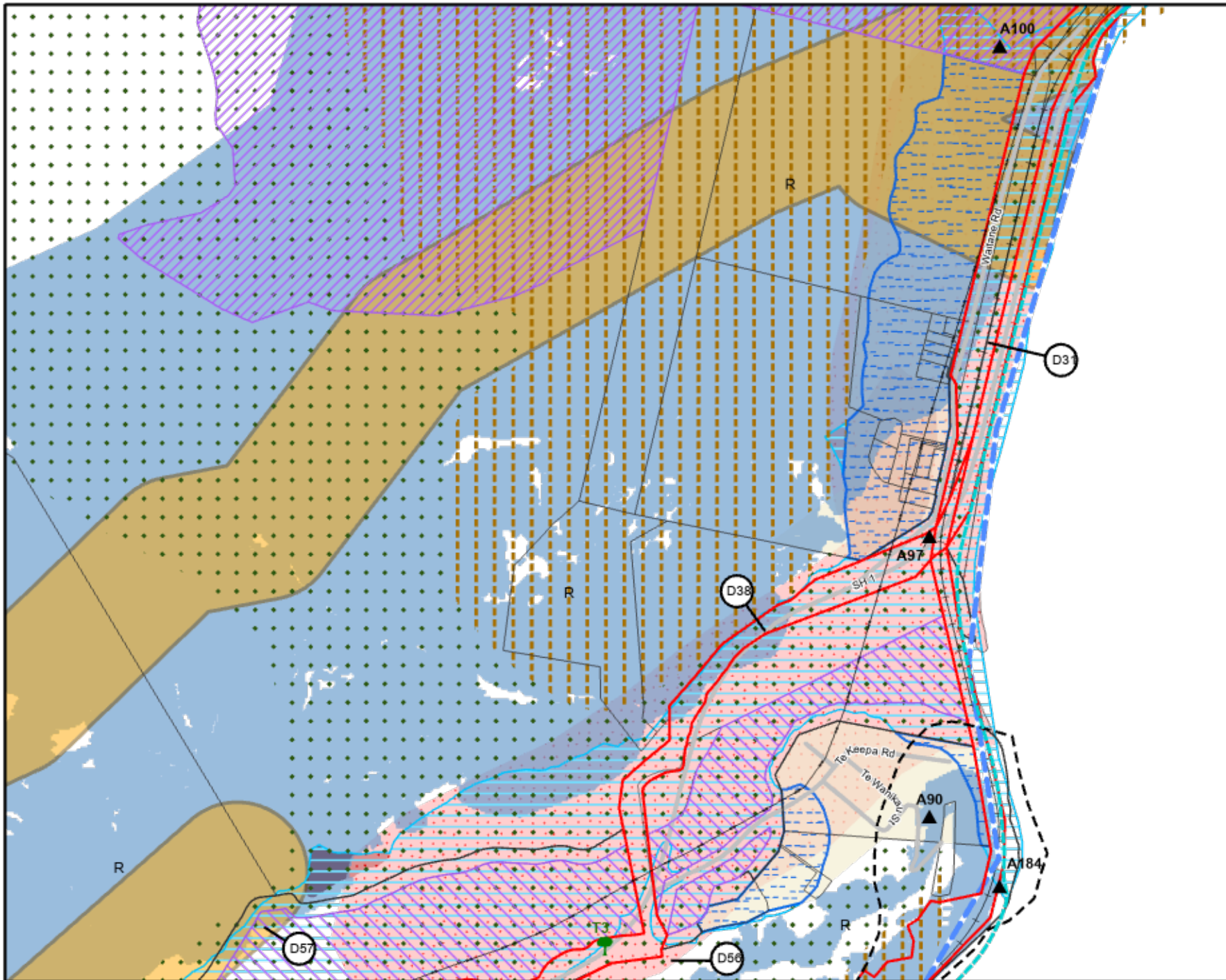
30	30	30
30	58	30
30	30	30



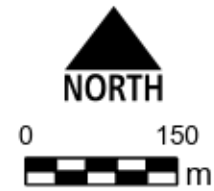
1:7,500

58
Omihī





30	30	30
30	59	30
30	32	32



1:7,500

59
Oaro

Kaikōura District Council does not guarantee that the data in this map is without flaw of any kind and disclaims all liability for any errors, loss or other consequences which may arise from relying on any information depicted. Cadastral and topographic data sourced from LINZ. Crown Copyright Reserved.